The Real Estate ANALYST

APRIL 16
1954

CONSTRUCTION BULLETIN

Volume XXIII
COPYRIGHT—ROY WENZLICK & CO.—1954
Number 15

Real Estate Economists, Appraisers and Counselors

RESIDENTIAL CONSTRUCTION IN 1953

THE map on page 122 shows that 58% of the 140 principal metropolitan areas had less residential construction in 1953 than they had in 1952. The chances are that most of them will also decline during this year. While a superficial glance at the map shows fairly even distribution of these declines, closer study shows an unusual concentration in Pennsylvania, Ohio, and Texas. (Although declining, Texas residential construction is still high.) Also noteworthy is the fact that all of the Michigan metropolitan areas showed gains in 1953 over their 1952 volume.

In this bulletin, which contains the most complete residential construction information available, we show the rate of construction of 140 metropolitan areas from 1920 through 1953, and the year-by-year construction volume of some 2,200 smaller areas from 1945 through 1953.

The chart below shows that in 1953 the highest construction rate was found in metropolitan areas with populations of 200,000 to 1,000,000. The larger areas (population over 1,000,000) and the smaller areas (population 50,000 to 200,000) both built at a lower rate.

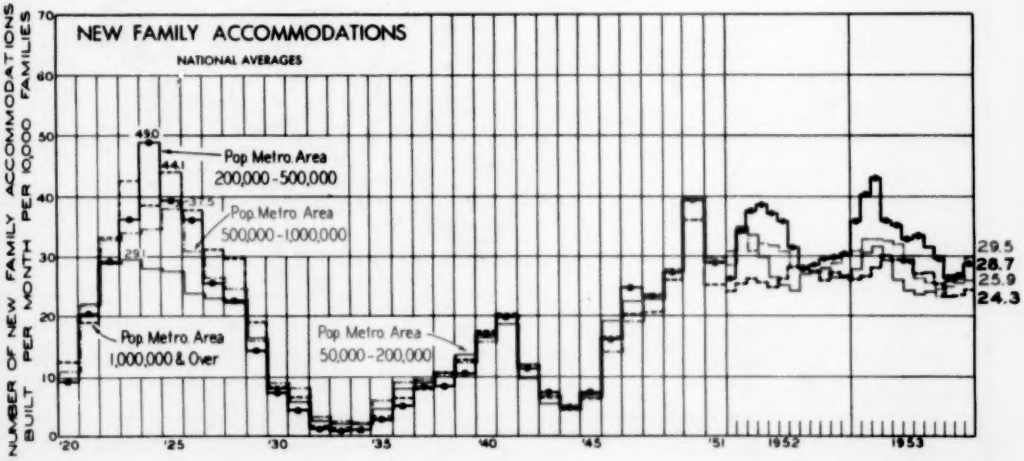

Residential building in all metropolitan areas of the United States as defined by the 1940 Census is charted on the following pages. The 140 areas include all areas in which the central city has a population of more than 50,000.

In each city all suburbs, incorporated and unincorporated, have been contacted, and in all except fourteen it has been possible to include practically all of the suburbs within the metropolitan area. For example, the New York City figure includes the building in 305 suburban communities; Philadelphia, 154; Pittsburgh, 157; Chicago, 99; and Detroit, 65. In all, more than 2200 communities are represented on these charts.

On the charts the figures are expressed as the number of new family units provided per 10,000 families in each metropolitan area. In this computation, a single-family dwelling counts one, a two-family dwelling counts two, and a twenty-four family apartment counts twenty-four. Recently, all Federally subsidized slum clearance and war housing projects have been included, as have buildings privately built and financed with government loans.

The blue italicized numerals on each chart give the number of new family accommodations built in the last three months for which figures are available; these are actual figures and arenot adjusted for the number of families. The red italicized numerals give the corresponding figures for the corresponding period of a year ago.

It should be noticed that separate averages (medians) have been used for four groupings of metropolitan areas. The average number of new family accommodations built per month per 10,000 families is shown from 1920 to the present for metropolitan areas having from 50,000 to 200,000 people (the solid red line); for areas having from 200,000 to 500,000 people (the beaded red line); for areas having from 500,000 to 1,000,000 people (the dash-dot line); and for those areas having a population of over 1,000,000 (the dashed red line). Eighty areas fall into the first category; thirty-eight into the second; and eleven each into the third and fourth.

On each area chart is shown in red the national average for areas in its grouping in contrast to the blue line, which shows the figures for the specific area. The averages used on the area charts are medians. A median average is found by arranging the data in order of size and selecting the amount at the midpoint. Because a median average thus eliminates the influence of the two extremes, it gives a very good picture of the typical area in each group.

On the chart on the preceding page we have also shown national averages for each of the groupings of metropolitan areas - (1) 50,000 to 200,000 population; (2) 200,000 to 500,000 population; (3) 500,000 to 1,000,000 population; and (4) 1,000,000 population and over. These averages should more properly be called arithmetic means. An arithmetic mean is obtained by adding the amounts of all the items and then dividing by the number of items. It will be noticed that the arithmetic mean, being influenced by areas with a greatly accelerated rate of new building, is above the median average of each of the groupings. The arithmetic means are given for each grouping in order that a comparison of new building on a volume basis may be made.

CHANGES IN VOLUME OF RESIDENTIAL CONSTRUCTION
IN 1953 COMPARED WITH 1952

● CITIES WHERE RESIDENTIAL CONSTRUCTION IN 1953 WAS ABOVE 1952.

● CITIES WHERE RESIDENTIAL CONSTRUCTION IN 1953 WAS BELOW 1952.

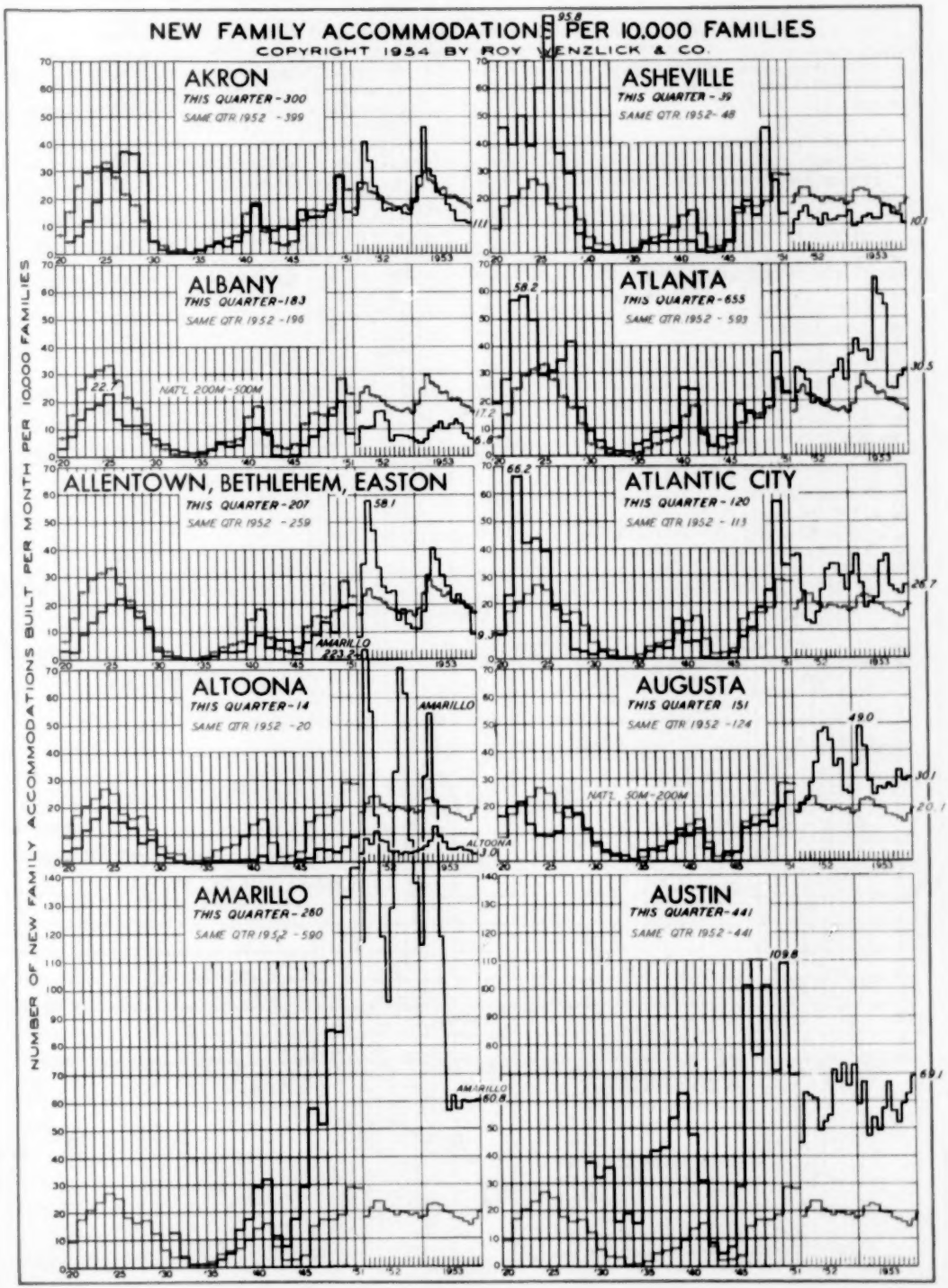
NEW FAMILY ACCOMMODATIONS PER 10,000 FAMILIES
COPYRIGHT 1954 BY ROY WENZLICK & CO.
NUMBER OF NEW FAMILY ACCOMMODATIONS BUILT PER MONTH PER 10,000 FAMILIES
AKRON
THIS QUARTER - 300
SAME QTR 1952 - 399
ASHEVILLE
THIS QUARTER - 39
SAME QTR 1952 - 48
95.8
10.1
ALBANY
THIS QUARTER - 183
SAME QTR 1952 - 196
22.7
NAT'L 200M - 500M
ATLANTA
THIS QUARTER - 655
SAME QTR 1952 - 593
58.2
30.5
17.2
6.8
ALLENTOWN, BETHLEHEM, EASTON
THIS QUARTER - 207
SAME QTR 1952 - 259
58.1
9.3
ATLANTIC CITY
THIS QUARTER - 120
SAME QTR 1952 - 113
66.2
26.7
AMARILLO
223.2
ALTOONA
THIS QUARTER - 14
SAME QTR 1952 - 20
AMARILLO
3.0
AUGUSTA
THIS QUARTER 151
SAME QTR 1952 - 124
49.0
30.1
20.1
NAT'L 50M - 200M
AMARILLO
THIS QUARTER - 280
SAME QTR 1952 - 590
AMARILLO
60.8
AUSTIN
THIS QUARTER - 441
SAME QTR 1952 - 441
109.8
69.1
20
25
30
35
40
45
51
52
1953

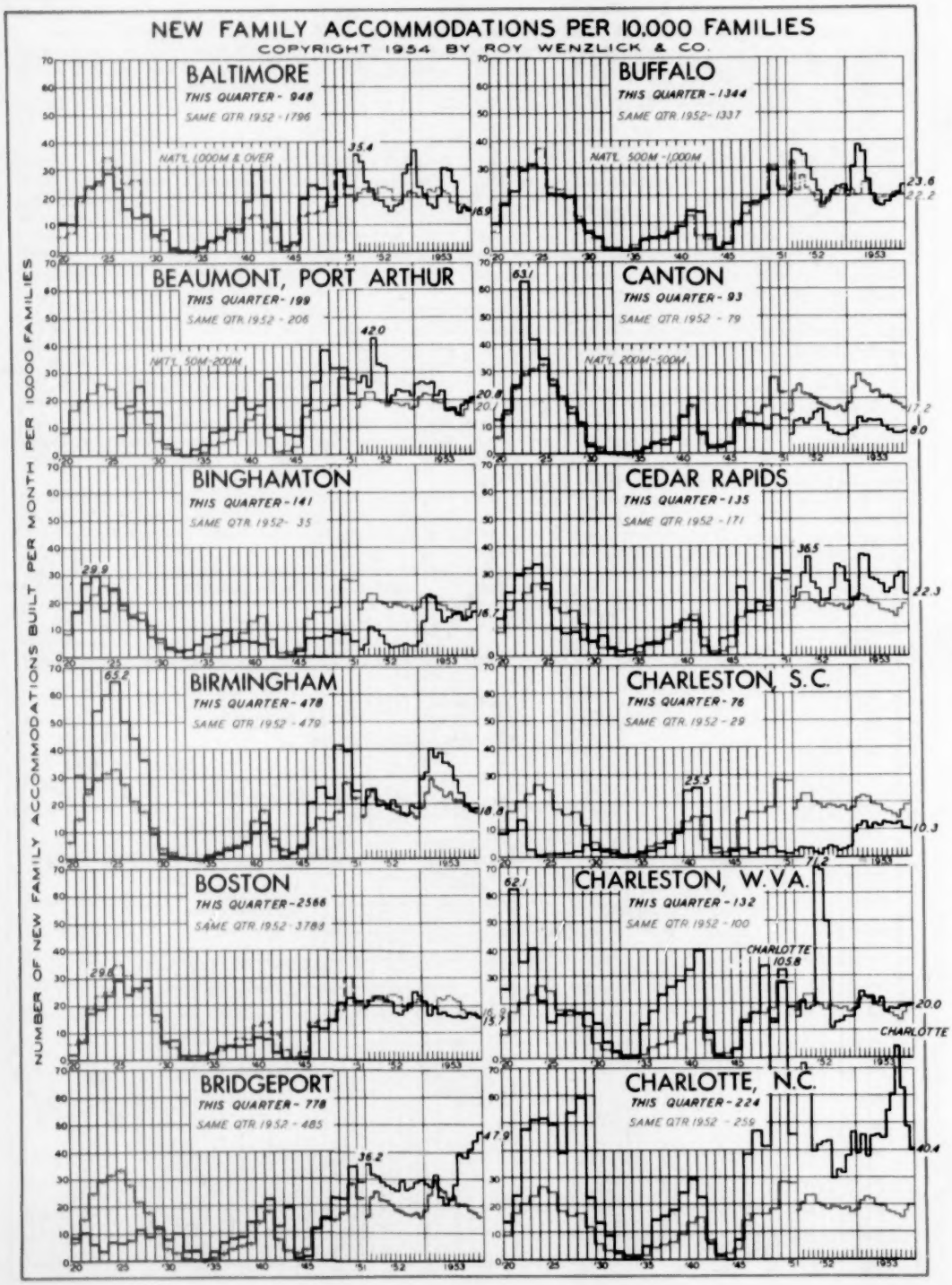
NEW FAMILY ACCOMMODATIONS PER 10,000 FAMILIES
COPYRIGHT 1954 BY ROY WENZLICK & CO.
NUMBER OF NEW FAMILY ACCOMMODATIONS BUILT PER MONTH PER 10,000 FAMILIES
BALTIMORE
THIS QUARTER - 948
SAME QTR. 1952 - 1796
NAT'L 1,000M & OVER
35.4
16.9
BUFFALO
THIS QUARTER - 1344
SAME QTR. 1952 - 1337
NAT'L 500M - 1,000M
23.6
22.2
BEAUMONT, PORT ARTHUR
THIS QUARTER - 199
SAME QTR. 1952 - 206
NAT'L 50M - 200M
42.0
20.8
20.1
CANTON
THIS QUARTER - 93
SAME QTR. 1952 - 79
NAT'L 200M - 500M
63.1
17.2
8.0
BINGHAMTON
THIS QUARTER - 141
SAME QTR. 1952 - 35
29.9
16.7
CEDAR RAPIDS
THIS QUARTER - 135
SAME QTR. 1952 - 171
36.5
22.3
BIRMINGHAM
THIS QUARTER - 478
SAME QTR. 1952 - 479
65.2
18.8
CHARLESTON, S.C.
THIS QUARTER - 76
SAME QTR. 1952 - 29
25.5
10.3
BOSTON
THIS QUARTER - 2566
SAME QTR. 1952 - 3789
29.8
15.7
CHARLESTON, W.VA.
THIS QUARTER - 132
SAME QTR. 1952 - 100
62.1
71.2
CHARLOTTE
105.8
20.0
CHARLOTTE
BRIDGEPORT
THIS QUARTER - 778
SAME QTR. 1952 - 485
36.2
47.9
CHARLOTTE, N.C.
THIS QUARTER - 224
SAME QTR. 1952 - 259
40.4
'20 '25 '30 '35 '40 '45 '51 '52 1953

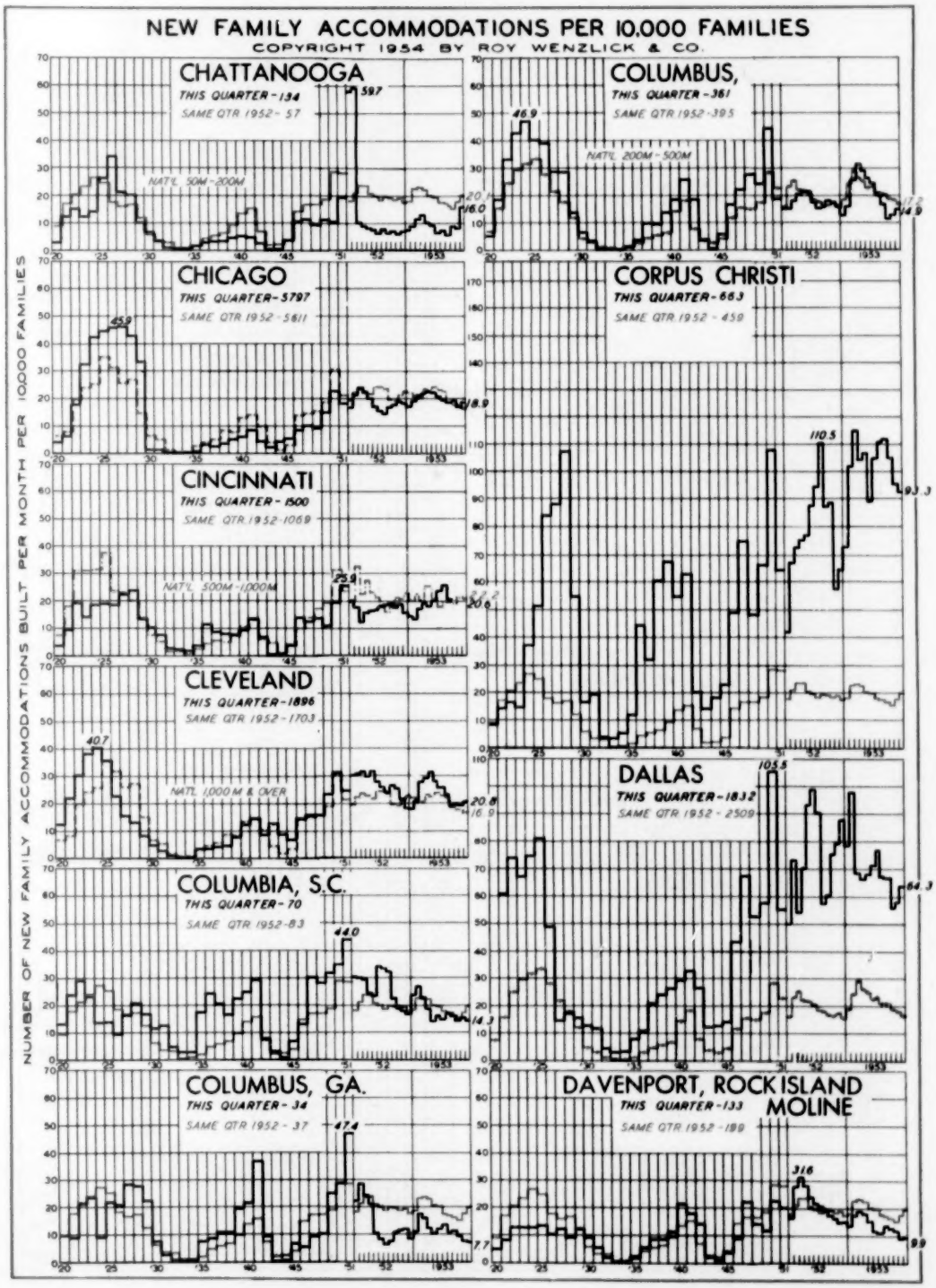
NEW FAMILY ACCOMMODATIONS PER 10,000 FAMILIES
COPYRIGHT 1954 BY ROY WENZLICK & CO.
NUMBER OF NEW FAMILY ACCOMMODATIONS BUILT PER MONTH PER 10,000 FAMILIES
CHATTANOOGA
THIS QUARTER - 134
SAME QTR 1952 - 57
NATL 50M - 200M
COLUMBUS,
THIS QUARTER - 361
SAME QTR 1952 - 395
NATL 200M - 500M
CHICAGO
THIS QUARTER - 5797
SAME QTR 1952 - 5811
CORPUS CHRISTI
THIS QUARTER - 663
SAME QTR 1952 - 459
CINCINNATI
THIS QUARTER - 1500
SAME QTR 1952 - 1069
NATL 500M - 1,000M
CLEVELAND
THIS QUARTER - 1896
SAME QTR 1952 - 1703
NATL 1,000M & OVER
DALLAS
THIS QUARTER - 1832
SAME QTR 1952 - 2509
COLUMBIA, S.C.
THIS QUARTER - 70
SAME QTR 1952 - 83
COLUMBUS, GA.
THIS QUARTER - 34
SAME QTR 1952 - 37
DAVENPORT, ROCK ISLAND MOLINE
THIS QUARTER - 133
SAME QTR 1952 - 199

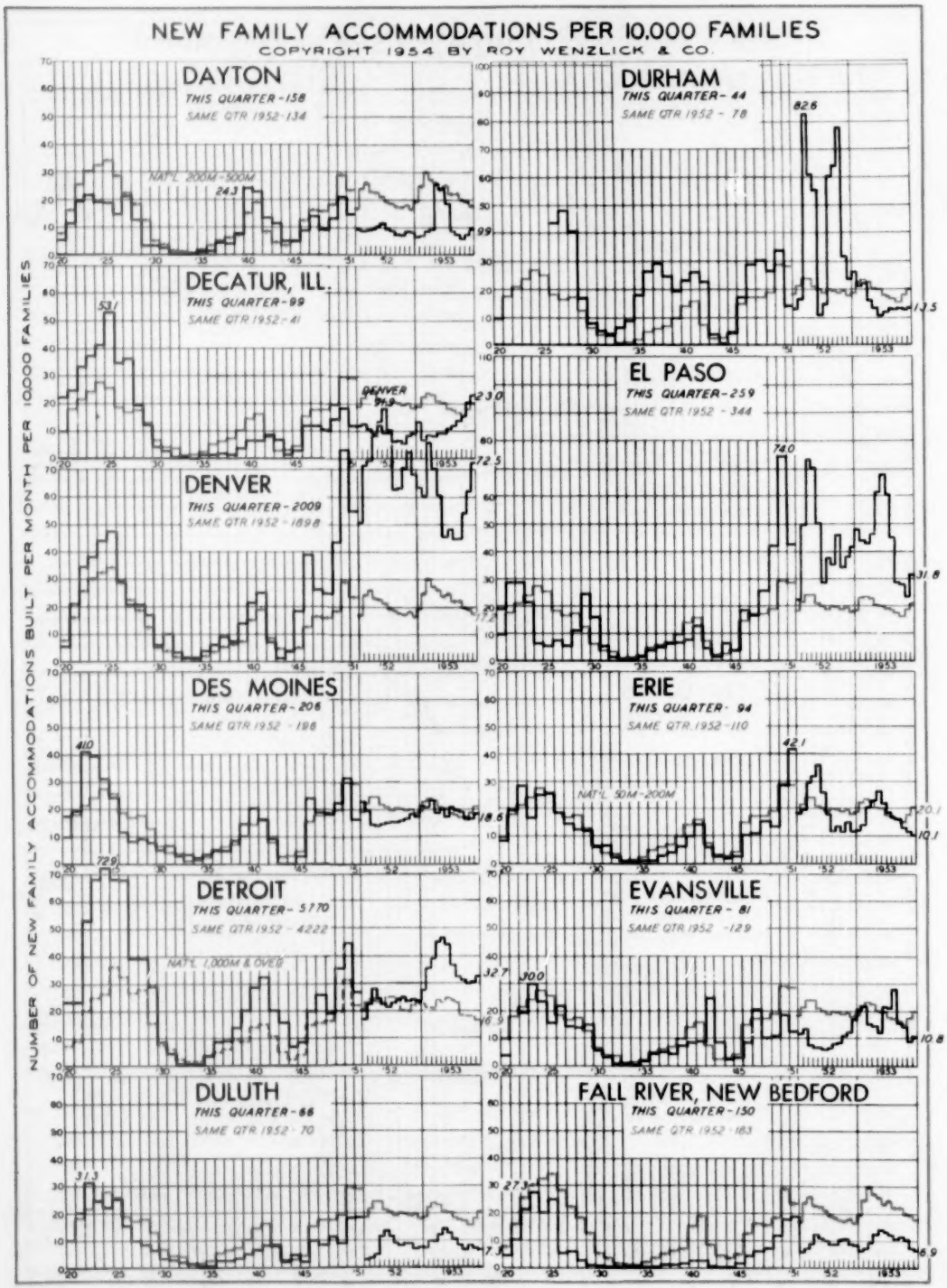
NEW FAMILY ACCOMMODATIONS PER 10,000 FAMILIES
COPYRIGHT 1954 BY ROY WENZLICK & CO.
NUMBER OF NEW FAMILY ACCOMMODATIONS BUILT PER MONTH PER 10,000 FAMILIES
DAYTON
THIS QUARTER-158
SAME QTR 1952-134
NAT'L 200M-500M
243
DURHAM
THIS QUARTER- 44
SAME QTR 1952 - 78
826
135
DECATUR, ILL.
THIS QUARTER-99
SAME QTR 1952-41
531
DENVER
94.9
230
EL PASO
THIS QUARTER-259
SAME QTR 1952 - 344
740
72.5
31.8
DENVER
THIS QUARTER-2009
SAME QTR 1952 - 1898
DES MOINES
THIS QUARTER-206
SAME QTR 1952 - 198
410
18.6
ERIE
THIS QUARTER- 94
SAME QTR 1952-110
421
NAT'L 50M-200M
20.1
10.1
DETROIT
THIS QUARTER- 5770
SAME QTR 1952 - 4222
NAT'L 1,000M & OVER
729
32.7
16.5
EVANSVILLE
THIS QUARTER - 81
SAME QTR 1952 -129
300
10.8
DULUTH
THIS QUARTER-66
SAME QTR 1952 - 70
313
7.5
FALL RIVER, NEW BEDFORD
THIS QUARTER-150
SAME QTR 1952 - 183
273
6.9
20
25
30
35
40
45
51
52
1953

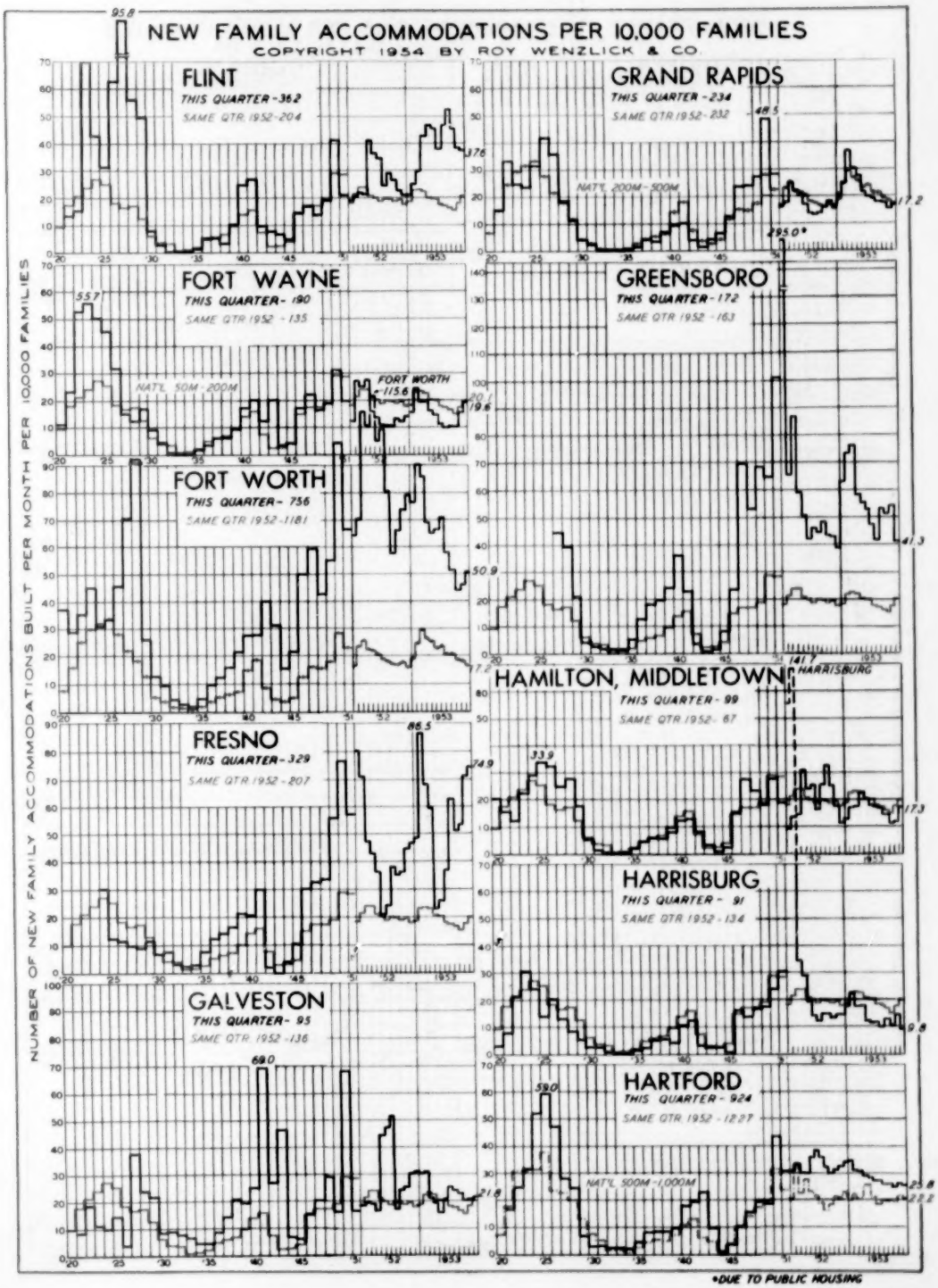

*DUE TO PUBLIC HOUSING

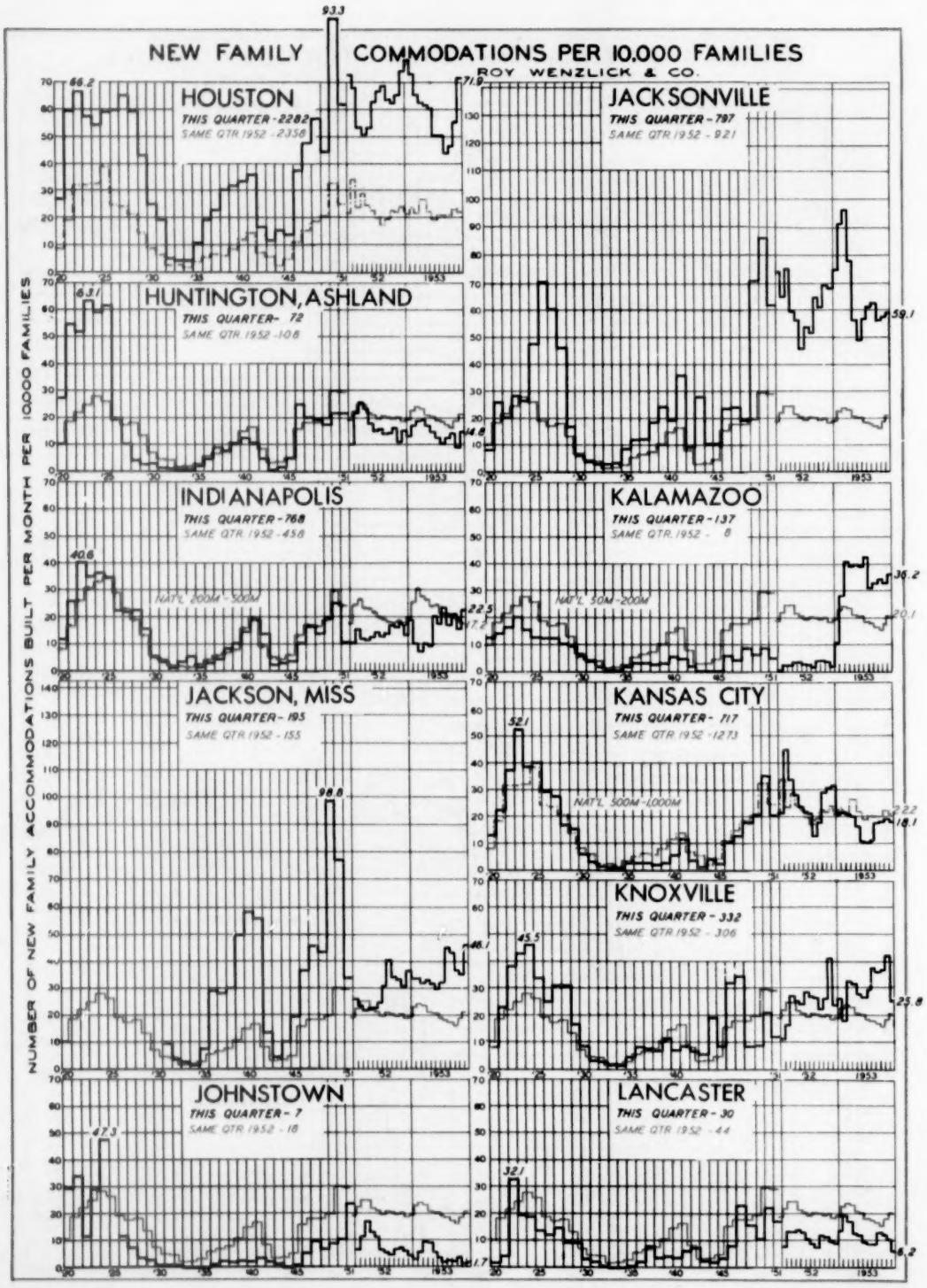
NEW FAMILY COMMODATIONS PER 10,000 FAMILIES
ROY WENZLICK & CO.
NUMBER OF NEW FAMILY ACCOMMODATIONS BUILT PER MONTH PER 10,000 FAMILIES
HOUSTON
THIS QUARTER - 2282
SAME QTR. 1952 - 2356
HUNTINGTON, ASHLAND
THIS QUARTER - 72
SAME QTR. 1952 - 108
INDIANAPOLIS
THIS QUARTER - 768
SAME QTR. 1952 - 458
NAT'L 200M - 500M
JACKSON, MISS
THIS QUARTER - 195
SAME QTR. 1952 - 155
JOHNSTOWN
THIS QUARTER - 7
SAME QTR. 1952 - 18
JACKSONVILLE
THIS QUARTER - 797
SAME QTR. 1952 - 921
KALAMAZOO
THIS QUARTER - 137
SAME QTR. 1952 - 8
NAT'L 50M - 200M
KANSAS CITY
THIS QUARTER - 717
SAME QTR. 1952 - 1273
NAT'L 500M - 1000M
KNOXVILLE
THIS QUARTER - 332
SAME QTR. 1952 - 306
LANCASTER
THIS QUARTER - 30
SAME QTR. 1952 - 44
'20 '25 '30 '35 '40 '45 '51 '52 1953

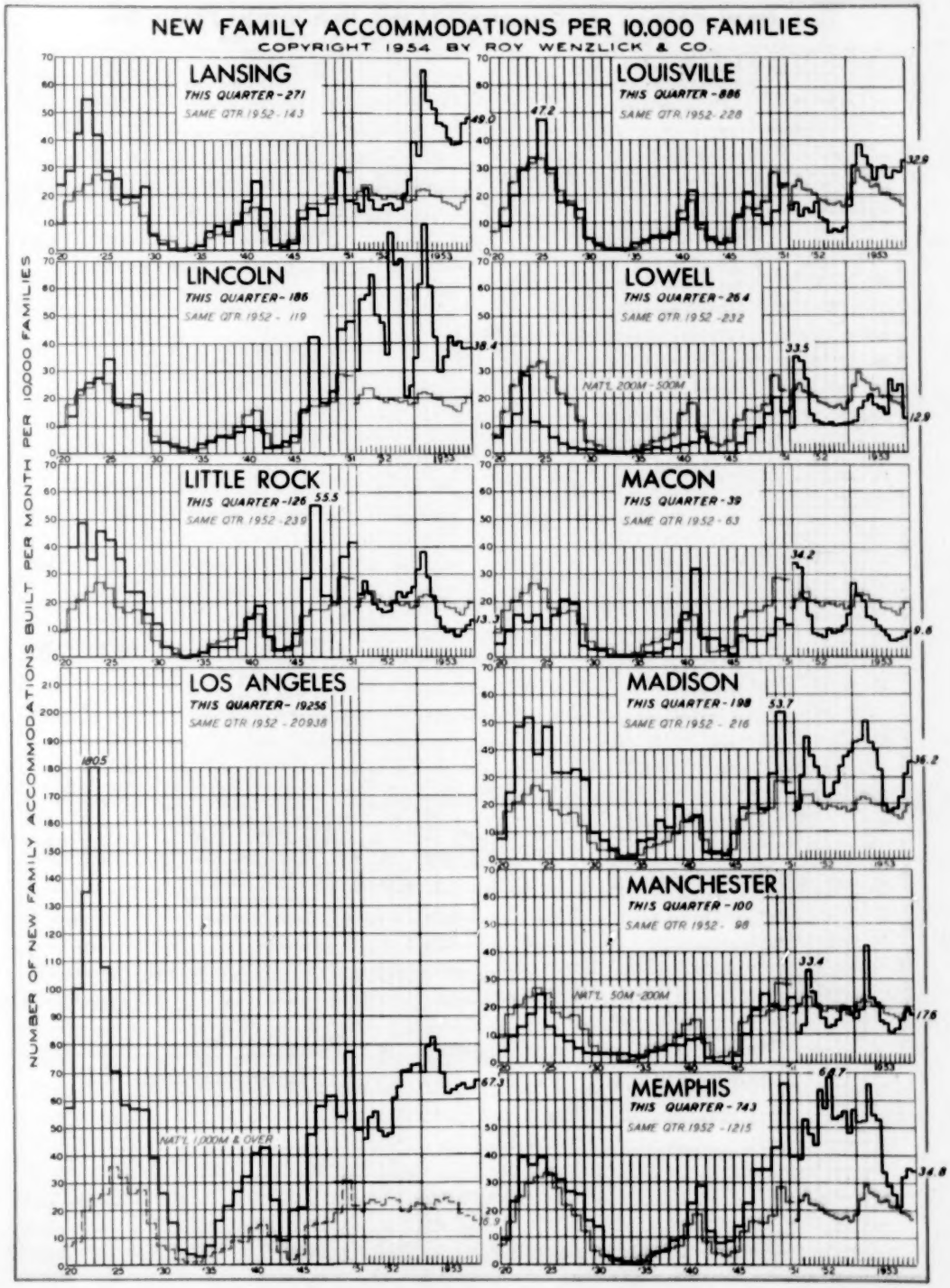
NEW FAMILY ACCOMMODATIONS PER 10,000 FAMILIES
COPYRIGHT 1954 BY ROY WENZLICK & CO.
NUMBER OF NEW FAMILY ACCOMMODATIONS BUILT PER MONTH PER 10,000 FAMILIES
LANSING
THIS QUARTER - 271
SAME QTR 1952 - 143
49.0
LOUISVILLE
THIS QUARTER - 886
SAME QTR 1952 - 228
47.2
32.9
LINCOLN
THIS QUARTER - 186
SAME QTR 1952 - 119
38.4
LOWELL
THIS QUARTER - 264
SAME QTR 1952 - 232
33.5
NATL 200M - 500M
12.9
LITTLE ROCK
THIS QUARTER - 126
SAME QTR 1952 - 239
55.5
13.3
MACON
THIS QUARTER - 39
SAME QTR 1952 - 63
34.2
9.6
LOS ANGELES
THIS QUARTER - 19256
SAME QTR 1952 - 20938
1805
67.3
NATL 1,000M & OVER
16.9
MADISON
THIS QUARTER - 198
SAME QTR 1952 - 216
53.7
36.2
MANCHESTER
THIS QUARTER - 100
SAME QTR 1952 - 98
33.4
NATL 50M - 200M
17.6
MEMPHIS
THIS QUARTER - 743
SAME QTR 1952 - 1215
68.7
34.8
20 25 30 35 40 45 51 52 1953

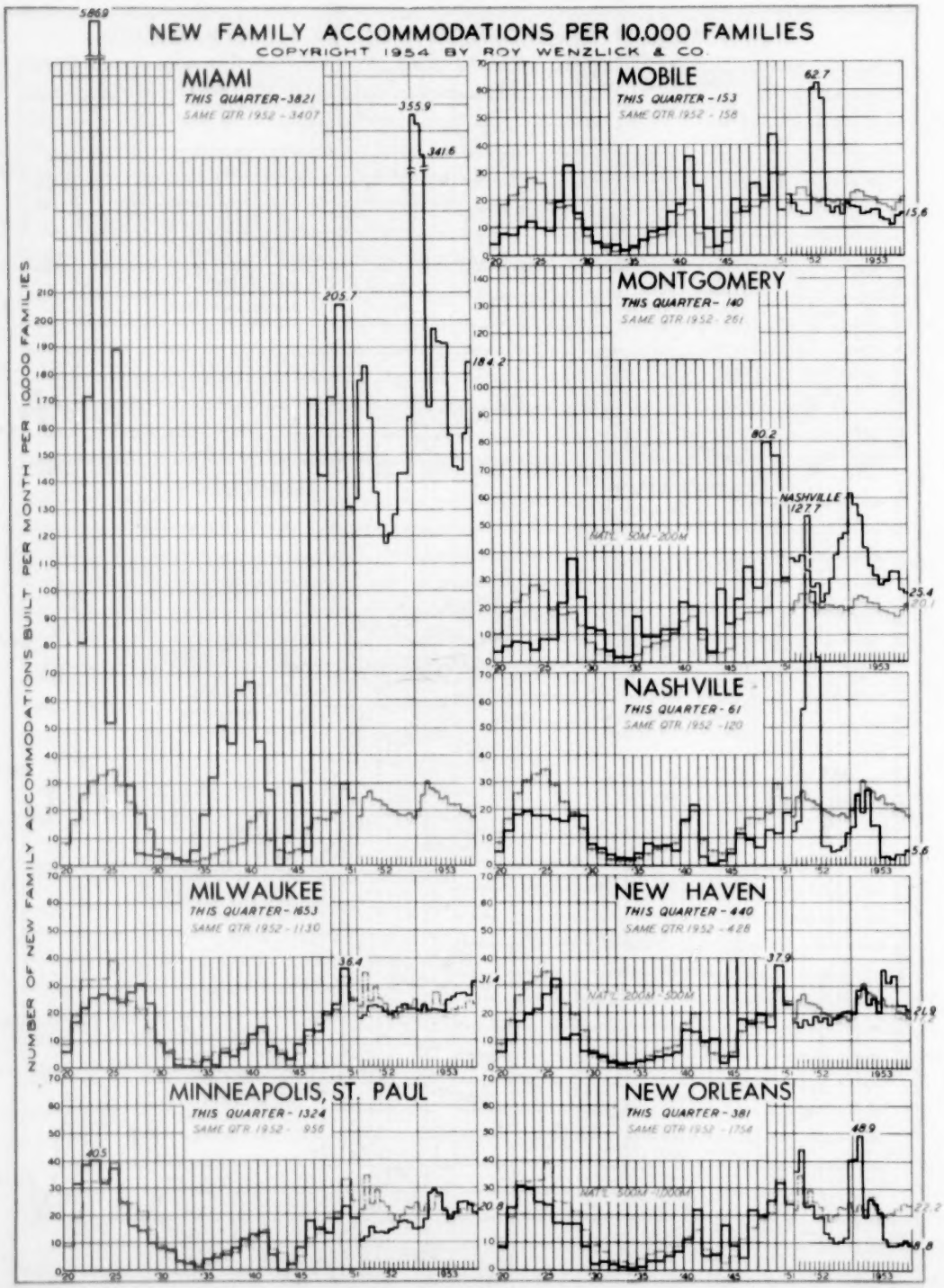
NEW FAMILY ACCOMMODATIONS PER 10,000 FAMILIES
COPYRIGHT 1954 BY ROY WENZLICK & CO.
NUMBER OF NEW FAMILY ACCOMMODATIONS BUILT PER MONTH PER 10,000 FAMILIES
MIAMI
THIS QUARTER-3821
SAME QTR 1952 - 3407
5869
355.9
341.6
205.7
184.2
MOBILE
THIS QUARTER - 153
SAME QTR 1952 - 158
62.7
15.6
MONTGOMERY
THIS QUARTER- 140
SAME QTR 1952 - 261
80.2
NASHVILLE
127.7
NAT'L 50M-200M
25.4
20.1
NASHVILLE
THIS QUARTER - 61
SAME QTR 1952 - 120
5.6
MILWAUKEE
THIS QUARTER - 1653
SAME QTR 1952 - 1130
36.4
31.4
NEW HAVEN
THIS QUARTER - 440
SAME QTR 1952 - 428
37.9
NAT'L 200M-500M
21.9
MINNEAPOLIS, ST. PAUL
THIS QUARTER - 1324
SAME QTR 1952 - 958
40.5
NEW ORLEANS
THIS QUARTER - 381
SAME QTR 1952 - 1754
48.9
NAT'L 500M-1000M
22.2
19.8
'20
'25
'30
'35
'40
'45
'51
'52
1953

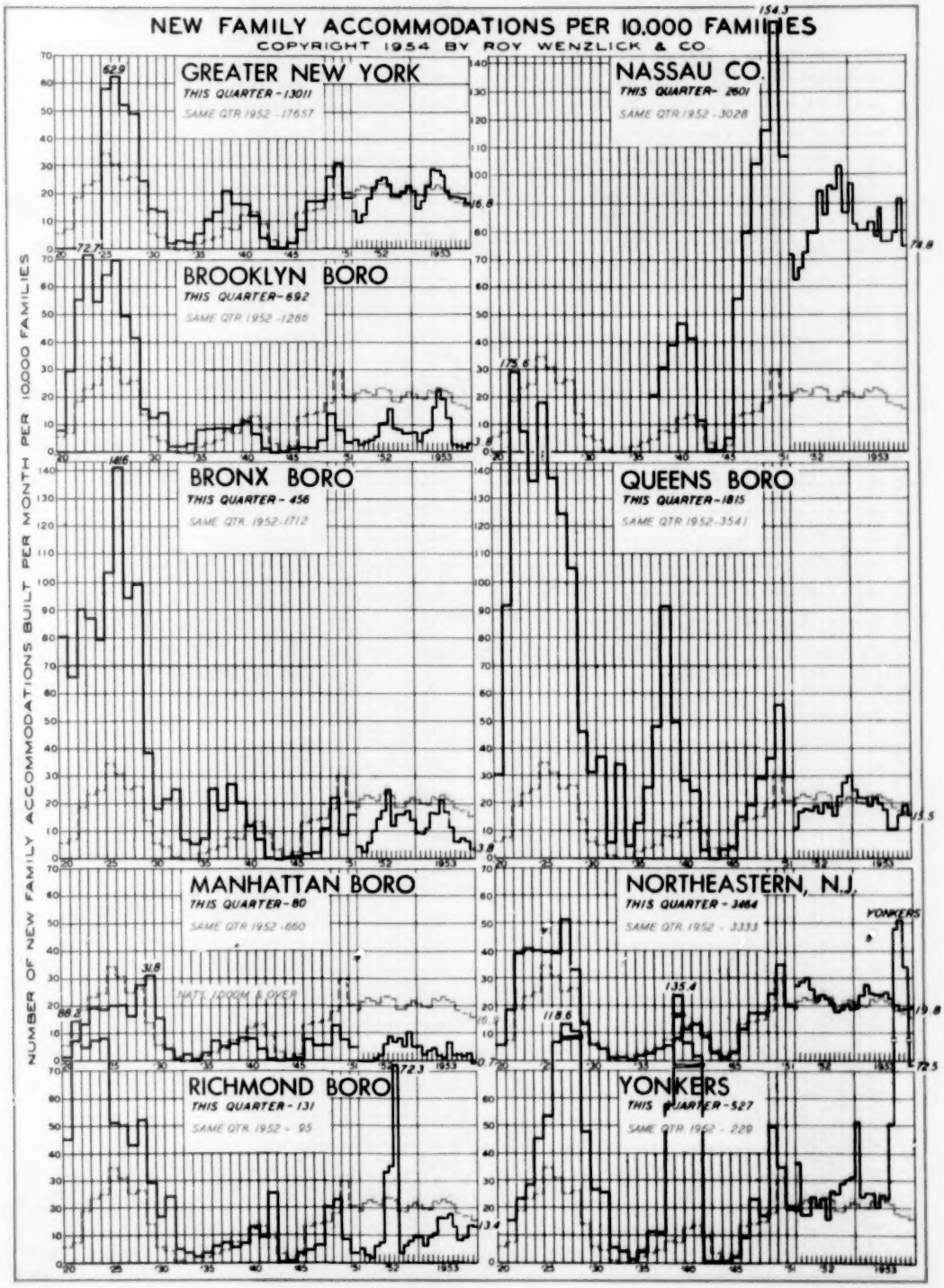
NEW FAMILY ACCOMMODATIONS PER 10,000 FAMILIES
COPYRIGHT 1954 BY ROY WENZLICK & CO.
NUMBER OF NEW FAMILY ACCOMMODATIONS BUILT PER MONTH PER 10,000 FAMILIES
GREATER NEW YORK
THIS QUARTER - 13011
SAME QTR 1952 - 17657
NASSAU CO.
THIS QUARTER - 2601
SAME QTR 1952 - 3028
BROOKLYN BORO
THIS QUARTER - 692
SAME QTR 1952 - 1288
BRONX BORO
THIS QUARTER - 456
SAME QTR. 1952 - 1712
QUEENS BORO
THIS QUARTER - 1815
SAME QTR 1952 - 3541
MANHATTAN BORO
THIS QUARTER - 80
SAME QTR 1952 - 660
NATL 1,000M & OVER
NORTHEASTERN, N.J.
THIS QUARTER - 3464
SAME QTR. 1952 - 3333
YONKERS
RICHMOND BORO
THIS QUARTER - 131
SAME QTR. 1952 - 95
YONKERS
THIS QUARTER - 527
SAME QTR. 1952 - 229
1953

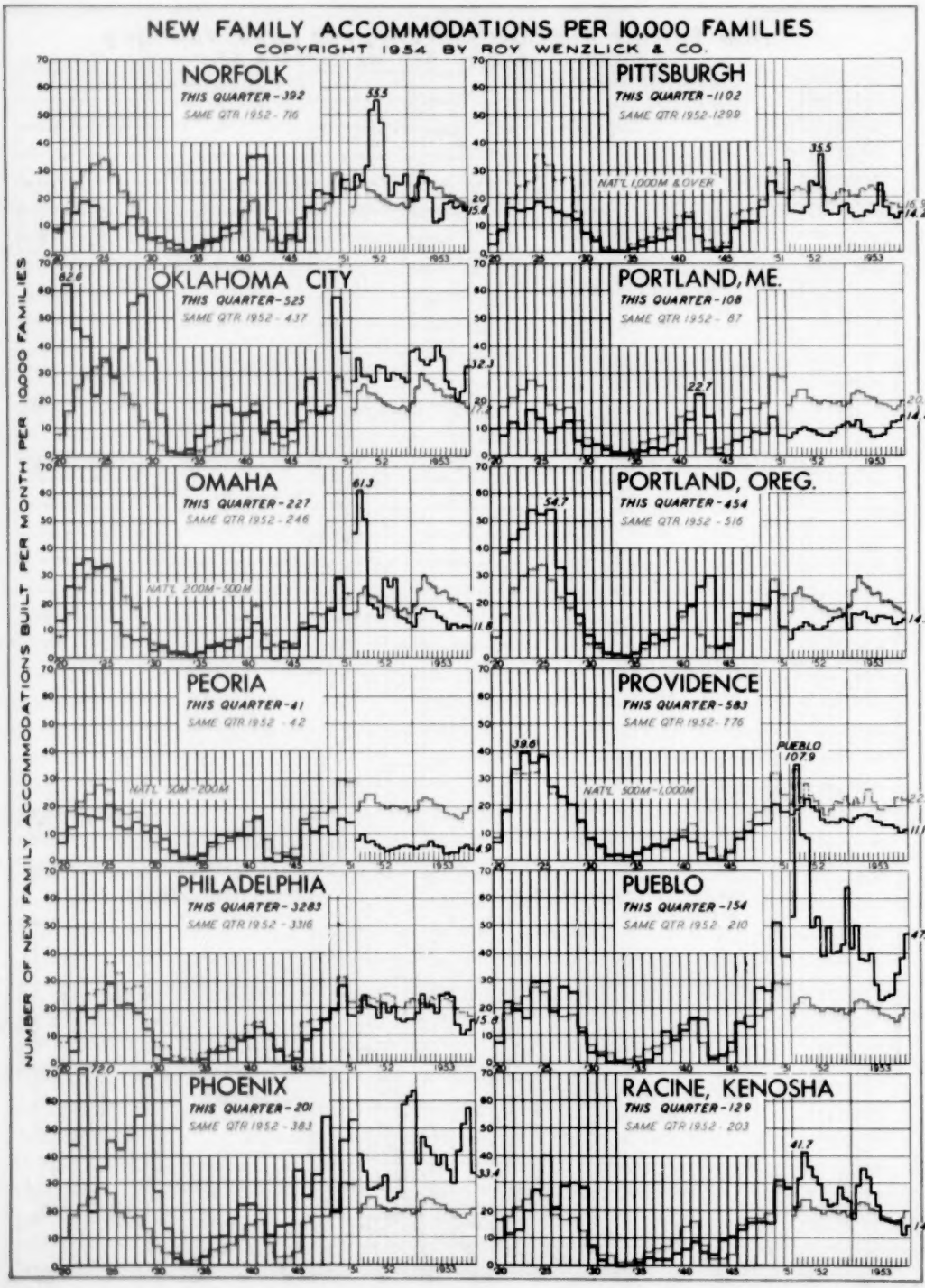
NEW FAMILY ACCOMMODATIONS PER 10,000 FAMILIES
COPYRIGHT 1954 BY ROY WENZLICK & CO.
NUMBER OF NEW FAMILY ACCOMMODATIONS BUILT PER MONTH PER 10,000 FAMILIES
NORFOLK
THIS QUARTER - 392
SAME QTR 1952 - 716
PITTSBURGH
THIS QUARTER - 1102
SAME QTR 1952 - 1299
NAT'L 1,000M & OVER
OKLAHOMA CITY
THIS QUARTER - 525
SAME QTR 1952 - 437
PORTLAND, ME.
THIS QUARTER - 108
SAME QTR 1952 - 87
OMAHA
THIS QUARTER - 227
SAME QTR 1952 - 246
NAT'L 200M - 500M
PORTLAND, OREG.
THIS QUARTER - 454
SAME QTR 1952 - 516
PEORIA
THIS QUARTER - 41
SAME QTR 1952 - 42
NAT'L 50M - 200M
PROVIDENCE
THIS QUARTER - 583
SAME QTR 1952 - 776
NAT'L 500M - 1,000M
PHILADELPHIA
THIS QUARTER - 3283
SAME QTR 1952 - 3316
PUEBLO
THIS QUARTER - 154
SAME QTR 1952 - 210
PHOENIX
THIS QUARTER - 201
SAME QTR 1952 - 383
RACINE, KENOSHA
THIS QUARTER - 129
SAME QTR 1952 - 203

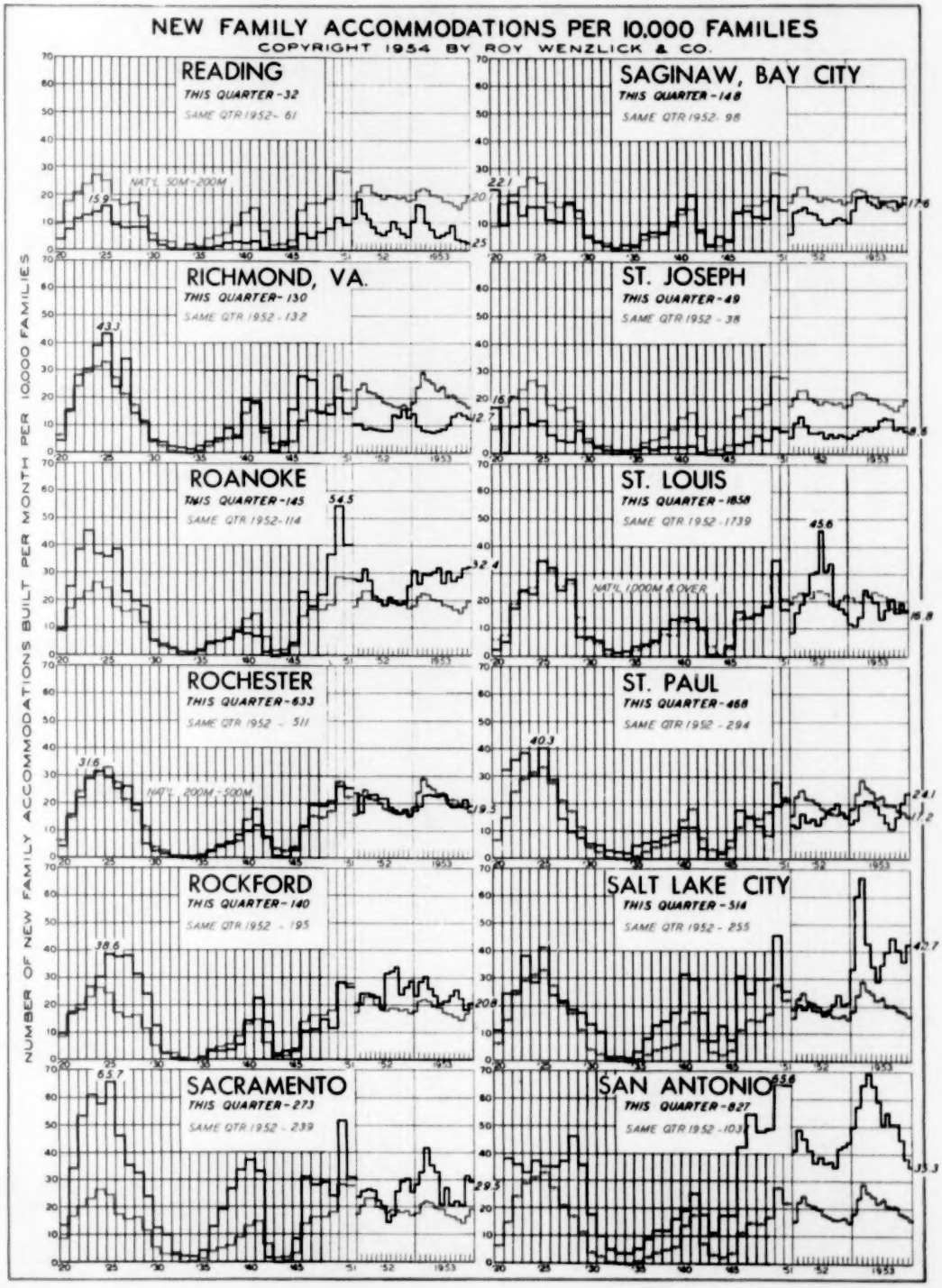
NEW FAMILY ACCOMMODATIONS PER 10,000 FAMILIES
COPYRIGHT 1954 BY ROY WENZLICK & CO.
NUMBER OF NEW FAMILY ACCOMMODATIONS BUILT PER MONTH PER 10,000 FAMILIES
READING
THIS QUARTER-32
SAME QTR 1952-61
NAT'L 50M-200M
15.9
SAGINAW, BAY CITY
THIS QUARTER-148
SAME QTR 1952-98
221
117.6
RICHMOND, VA.
THIS QUARTER-130
SAME QTR 1952-132
43.3
ST. JOSEPH
THIS QUARTER-49
SAME QTR 1952-38
16
12.7
8.5
ROANOKE
THIS QUARTER-145
SAME QTR 1952-114
54.5
32.4
ST. LOUIS
THIS QUARTER-1858
SAME QTR 1952-1739
45.6
NAT'L 1,000M & OVER
15.8
ROCHESTER
THIS QUARTER-633
SAME QTR 1952-511
316
NAT'L 200M-500M
19.5
ST. PAUL
THIS QUARTER-468
SAME QTR 1952-294
40.3
24.1
21.2
ROCKFORD
THIS QUARTER-140
SAME QTR 1952-195
38.6
20.8
SALT LAKE CITY
THIS QUARTER-514
SAME QTR 1952-255
42.7
SACRAMENTO
THIS QUARTER-273
SAME QTR 1952-239
65.7
29.3
SAN ANTONIO
THIS QUARTER-827
SAME QTR 1952-103
65.6
35.3
'20 '25 '30 '35 '40 '45 '51 '52 1953

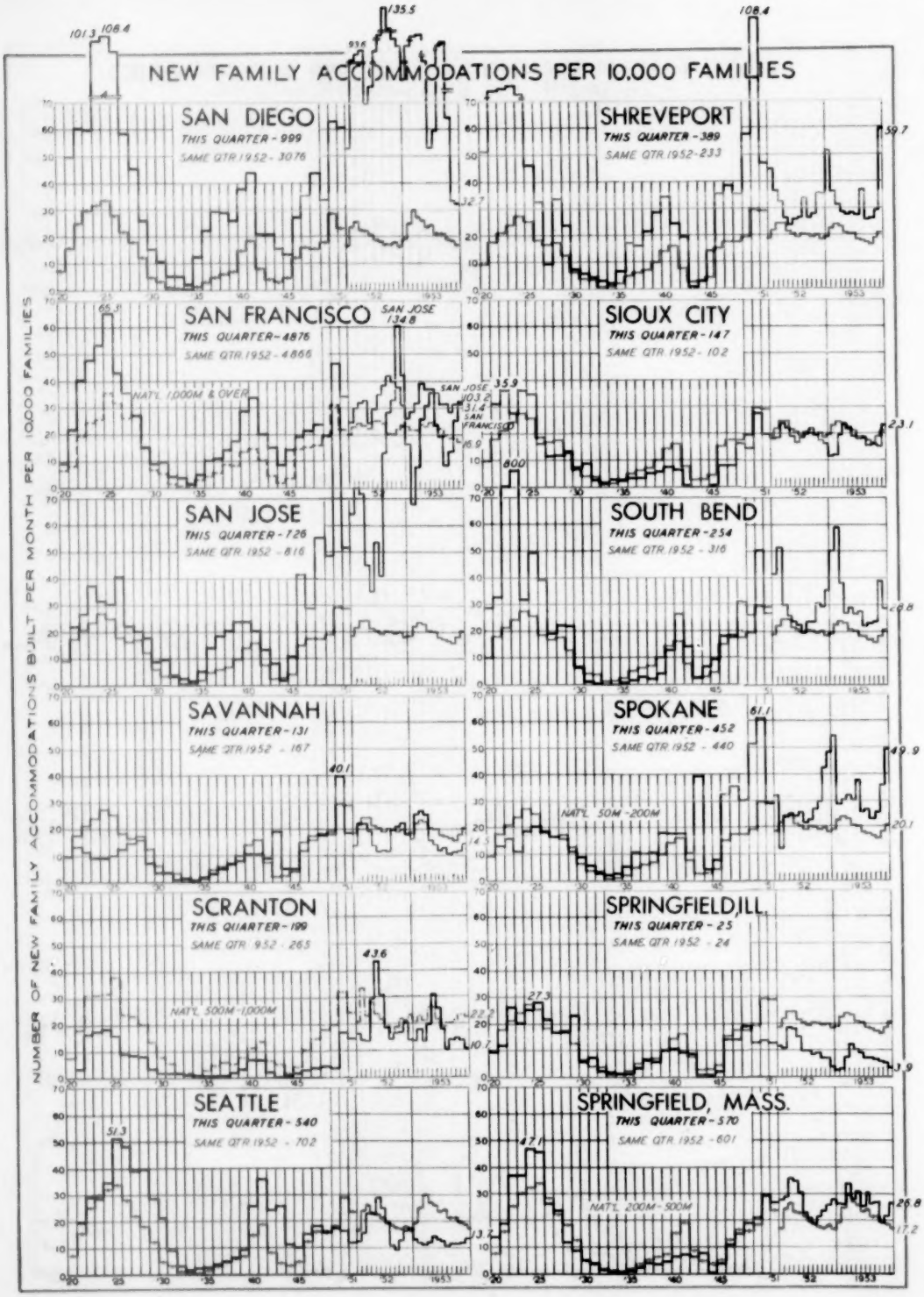
NEW FAMILY ACCOMMODATIONS PER 10,000 FAMILIES
NUMBER OF NEW FAMILY ACCOMMODATIONS BUILT PER MONTH PER 10,000 FAMILIES
SAN DIEGO
THIS QUARTER - 999
SAME QTR. 1952 - 3076
SHREVEPORT
THIS QUARTER - 389
SAME QTR. 1952 - 233
SAN FRANCISCO
THIS QUARTER - 4876
SAME QTR. 1952 - 4866
NAT'L 1,000M & OVER
SAN JOSE
SIOUX CITY
THIS QUARTER - 147
SAME QTR. 1952 - 10.2
SAN JOSE
THIS QUARTER - 726
SAME QTR. 1952 - 816
SOUTH BEND
THIS QUARTER - 254
SAME QTR. 1952 - 316
SAVANNAH
THIS QUARTER - 131
SAME QTR. 1952 - 167
SPOKANE
THIS QUARTER - 452
SAME QTR. 1952 - 440
NAT'L 50M - 200M
SCRANTON
THIS QUARTER - 199
SAME QTR. 1952 - 265
NAT'L 500M - 1,000M
SPRINGFIELD, ILL.
THIS QUARTER - 25
SAME QTR. 1952 - 24
SEATTLE
THIS QUARTER - 540
SAME QTR. 1952 - 702
SPRINGFIELD, MASS.
THIS QUARTER - 570
SAME QTR. 1952 - 601
NAT'L 200M - 500M

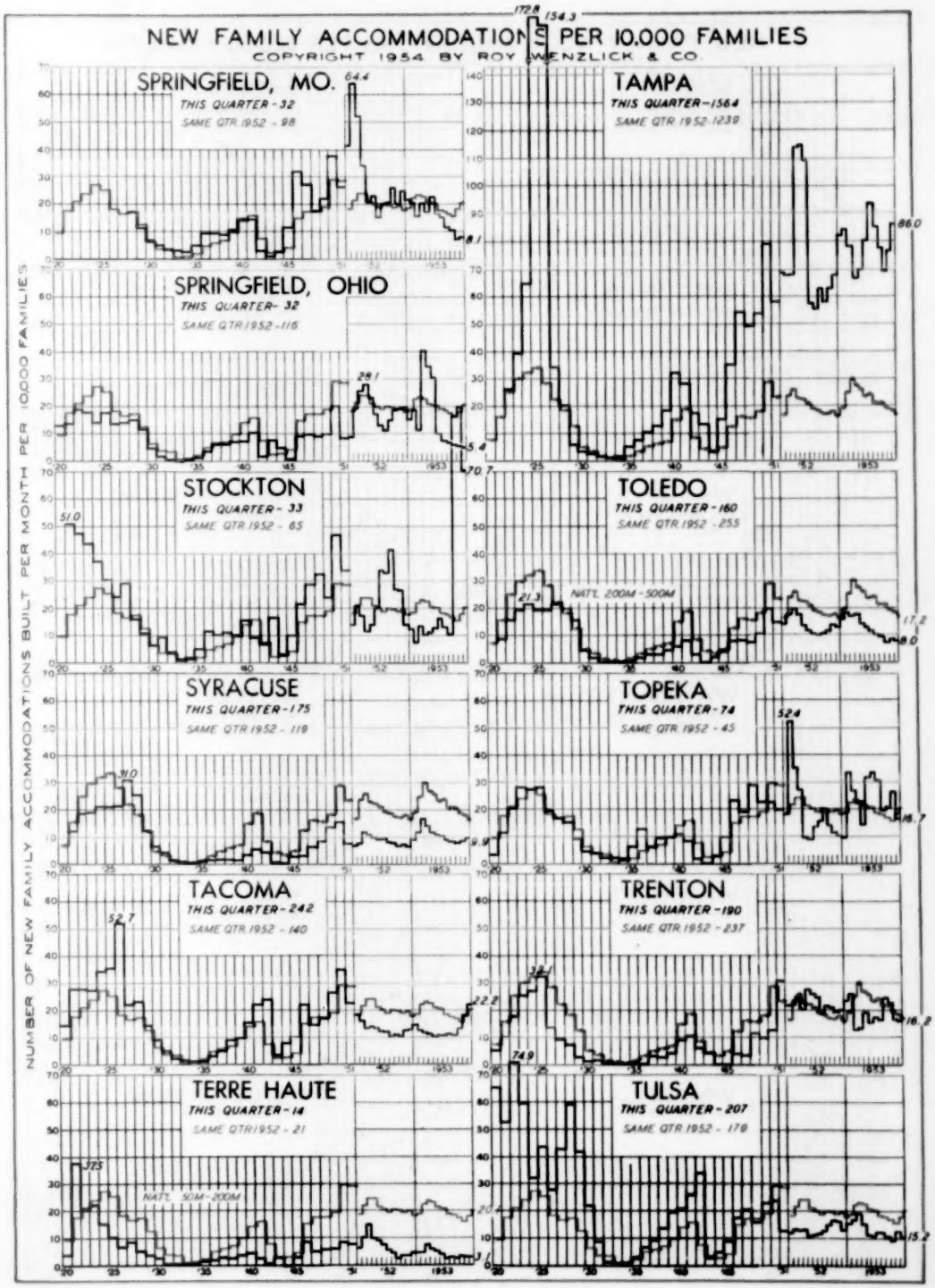
NEW FAMILY ACCOMMODATIONS PER 10,000 FAMILIES
COPYRIGHT 1954 BY ROY WENZLICK & CO.
NUMBER OF NEW FAMILY ACCOMMODATIONS BUILT PER MONTH PER 10,000 FAMILIES
SPRINGFIELD, MO.
THIS QUARTER - 32
SAME QTR 1952 - 98
64.4
8.1
TAMPA
THIS QUARTER - 1564
SAME QTR 1952 - 1239
172.8
154.3
86.0
SPRINGFIELD, OHIO
THIS QUARTER - 32
SAME QTR 1952 - 116
28.1
5.4
STOCKTON
THIS QUARTER - 33
SAME QTR 1952 - 65
51.0
TOLEDO
THIS QUARTER - 160
SAME QTR 1952 - 255
70.7
21.3
NATL. 200M - 500M
17.2
8.0
SYRACUSE
THIS QUARTER - 175
SAME QTR 1952 - 119
31.0
9.9
TOPEKA
THIS QUARTER - 74
SAME QTR 1952 - 45
52.4
16.7
TACOMA
THIS QUARTER - 242
SAME QTR 1952 - 140
52.7
22.2
TRENTON
THIS QUARTER - 190
SAME QTR 1952 - 237
38.1
16.2
TERRE HAUTE
THIS QUARTER - 14
SAME QTR 1952 - 21
37.5
NATL. 50M - 200M
3.1
TULSA
THIS QUARTER - 207
SAME QTR 1952 - 170
74.9
20.4
15.2
'20
'25
'30
'35
'40
'45
'51
'52
1953

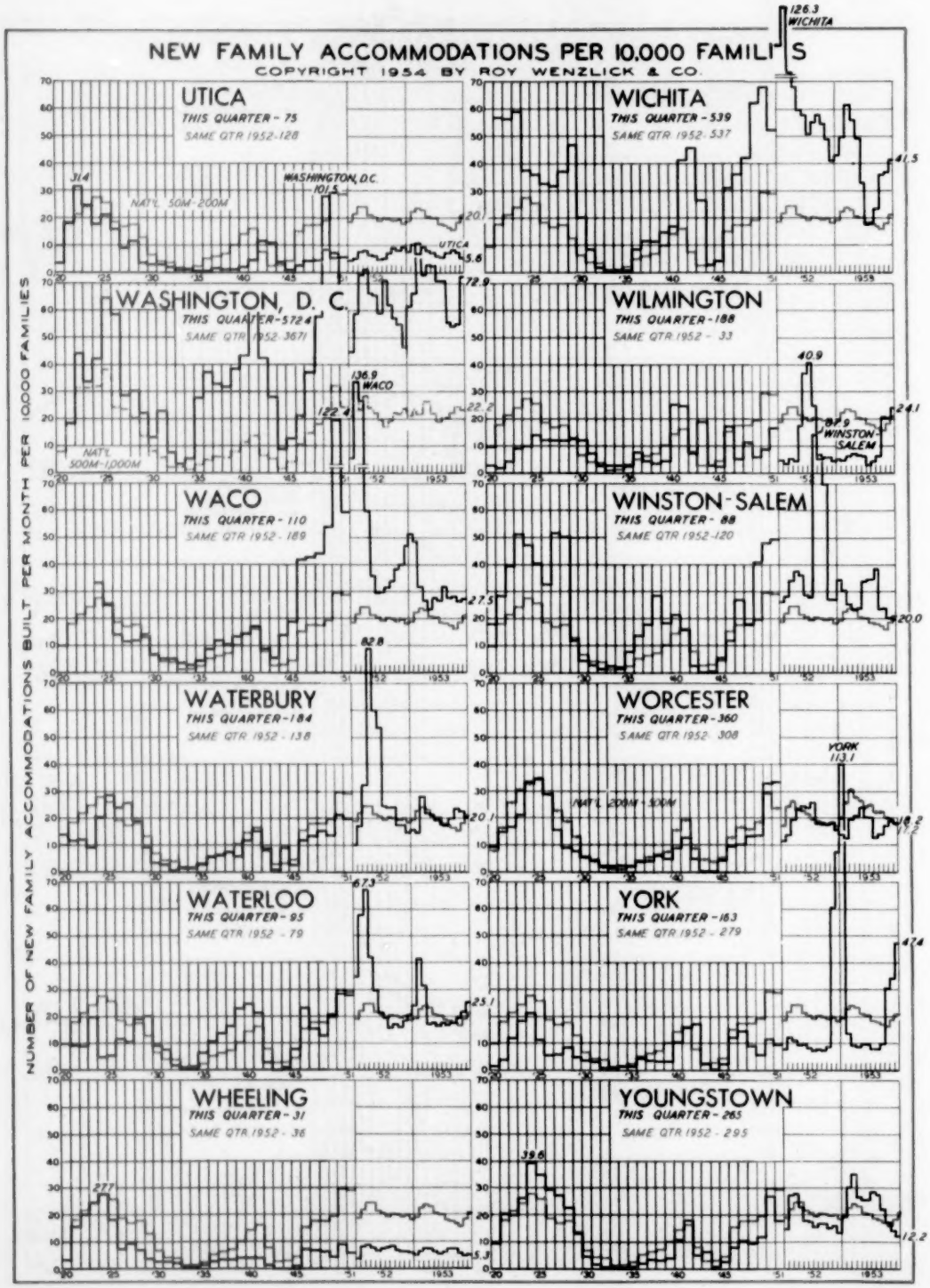
NEW FAMILY ACCOMMODATIONS PER 10,000 FAMILIES
COPYRIGHT 1954 BY ROY WENZLICK & CO.
NUMBER OF NEW FAMILY ACCOMMODATIONS BUILT PER MONTH PER 10,000 FAMILIES
UTICA
THIS QUARTER - 75
SAME QTR 1952-128
WICHITA
THIS QUARTER - 539
SAME QTR 1952-537
WASHINGTON, D.C.
THIS QUARTER-572.4
SAME QTR 1952-367.1
WILMINGTON
THIS QUARTER-188
SAME QTR 1952 - 33
WACO
THIS QUARTER - 110
SAME QTR 1952 - 189
WINSTON-SALEM
THIS QUARTER - 88
SAME QTR 1952-120
WATERBURY
THIS QUARTER-184
SAME QTR 1952 - 138
WORCESTER
THIS QUARTER-360
SAME QTR 1952 - 308
WATERLOO
THIS QUARTER-95
SAME QTR 1952 - 79
YORK
THIS QUARTER-163
SAME QTR 1952 - 279
WHEELING
THIS QUARTER-31
SAME QTR 1952 - 36
YOUNGSTOWN
THIS QUARTER-265
SAME QTR 1952 - 295
NAT'L 50M-200M
NAT'L 500M-1,000M
NAT'L 200M-500M
126.3 WICHITA
101.5 WASHINGTON, D.C.
136.9 WACO
122.4
40.9
87.9 WINSTON-SALEM
82.8
67.3
113.1 YORK
39.6
31.4
27.7
72.9
41.5
24.1
22.2
27.5
20.0
20.1
25.1
47.4
12.2
5.6
5.3

	1945	1946	1947	1948	1949	1950	1951	1952	1953
AKRON, OHIO	849	1,053	1,004	1,152	1,111	2,041	1,377	1,468	1,292
Barberton	116	151	38	141	208	313	247	251	290
Cuyahoga Falls	107	426	443	234	597	990	548	569	548
Munroe Falls	12	33	17	23	9	15	5	18	25
Ravenna	3	35	35	50	*	35	48	38	66
Silver Lake	3	7	9	42	36	75	75	69	43
Wadsworth	22	99	*	*	*	89	102	102	103
Total	1,112	1,804	1,546	1,642	1,961	3,558	2,402	2,515	2,367
ALBANY, N. Y.	11	108	449	419	216	949	339	608	184
Cohoes	2	5	15	29	*	30	20	44	17
Colonie	4	15	14	41	*	82	53	23	140
Glenville (UP)	*	*	*	*	*	266	197	236	142
Green Island	0	0	0	1	0	2	0	4	0
Niskayuna	*	65	108	101	113	141	108	131	176
Rensselaer	2	6	7	34	29	32	14	20	19
Rotterdam	*	148	117	342	605	585	308	221	149
Schaghticoke	0	2	0	3	4	2	1	4	3
Schenectady	5	93	102	184	899	252	221	194	155
Scotia	10	12	7	11	8	13	10	26	17
Troy	0	209	26	3	*	218	217	447	57
Total	34	663	845	1,168	1,874	2,572	1,488	1,958	1,059
ALLENTOWN, PA.	43	186	391	428	226	486	468	629	791
Bethlehem	54	131	150	304	240	636	863	767	794
Catasauqua	2	14	2	3	9	9	4	14	16
Coopersburg	2	3	3	17	8	11	4	7	*
Easton	18	39	9	52	63	85	25	237	15
Emmaus	21	43	45	91	50	82	75	57	91
Fountain Hill	6	27	20	11	6	26	32	19	10
Freemansburg	0	5	0	3	4	9	10	6	0
Hellertown	*	14	0	51	0	14	0	66	5
Macungie	0	10	6	12	5	8	11	10	10
Nazareth	2	10	6	18	26	42	22	21	18
Northampton	3	3	17	25	28	41	21	37	33
North Catasauqua	*	*	9	10	15	20	9	14	14
Riegelsville	*	2	0	1	0	0	0	0	*
Slatington	3	1	10	12	6	8	6	5	10
Stockertown	3	4	5	7	4	0	1	0	1
Tatamy	*	0	*	9	8	4	*	*	*
Walnutport	4	6	14	8	7	20	11	13	12
Wilson	0	0	0	3	3	0	0	0	0
Phillipsburg, N. J.	1	7	10	*	27	30	40	40	27
Total	162	505	697	1,065	735	1,531	1,602	1,942	1,847
ALTOONA, PA.	14	32	119	100	75	117	212	99	107
Cresson	1	3	4	12	6	10	2	16	7
Total	15	35	123	112	81	127	214	115	114
AMARILLO, TEX.	554	1,072	967	1,601	1,589	2,477	2,659	2,995	1,715
ASHEVILLE, N. C.	55	223	260	193	664	372	204	184	181
ATLANTA, GA.	536	1,461	1,272	1,070	2,100	3,757	2,352	2,626	3,787
Avondale Estates	*	40	19	33	31	52	54	17	0
Chamblee	*	*	37	*	166	182	37	62	48
College Park	84	93	*	*	*	281	186	285	271
Decatur	*	18	54	*	64	233	124	95	107
East Point	108	357	265	357	*	646	236	315	289
Hapeville	52	146	134	75	*	165	71	50	33
Total	777	2,115	1,778	1,535	2,361	5,316	3,060	3,650	4,535

*Insufficient data.

	1945	1946	1947	1948	1949	1950	1951	1952	1953
ATLANTIC CITY, N. J.	5	8	19	25	25	597	188	32	*
Absecon	0	20	23	36	28	44	56	54	55
Brigantine	*	6	15	98	207	347	217	168	177
Linwood	*	*	*	*	*	50	33	36	62
Northfield	3	15	9	42	*	93	51	42	49
Ocean City	16	103	164	231	202	341	221	227	295
Somers Point	0	*	30	35	35	55	50	61	34
Ventnor City	5	32	*	*	68	62	29	30	15
Total	30	184	260	467	565	1,589	845	650	687
AUGUSTA, GA.	71	262	275	299	238	418	563	304	112
North Augusta	1	18	36	40	70	59	40	486	123
Richmond Co. (UP)	*	*	*	*	*	684	1,408	1,557	520
Total	72	280	311	339	308	1,161	2,011	2,347	755
AUSTIN, TEX.	744	2,627	1,993	2,612	1,840	2,836	1,817	1,644	1,481
BALTIMORE, MD.	719	5,045	5,383	5,951	3,982	7,771	5,863	3,917	4,706
Annapolis	1	13	*	*	*	19	108	149	164
Anne Arundel Co.	425	1,185	2,372	1,372	1,295	1,622	1,835	3,094	1,808
Baltimore Co. (UP)	*	*	3,783	4,483	*	6,838	5,786	6,141	7,020
Total	1,145	6,243	11,538	11,806	5,277	16,250	13,592	13,301	13,698
BEAUMONT, TEX.	187	559	754	1,207	952	908	704	886	644
Griffing Park	*	*	15	38	31	31	20	9	7
Port Arthur	122	168	269	294	378	424	250	239	183
Port Neches	*	36	128	115	79	10	*	*	96
Total	309	763	1,166	1,654	1,440	1,373	974	1,134	930
BINGHAMTON, N. Y.	33	122	138	140	143	171	111	103	137
Endicott	29	97	46	37	28	48	30	28	40
Johnson City	20	37	73	96	154	93	60	54	97
Union Town	*	*	*	*	*	207	180	222	283
Total	82	256	257	273	325	519	381	407	557
BIRMINGHAM, ALA.	357	1,907	2,389	1,808	4,195	6,519	2,406	1,659	1,397
Bessemer	105	156	276	135	164	266	186	135	223
Fairfield	0	25	*	48	*	*	28	62	115
Homewood	2	*	*	*	*	376	172	236	186
Irondale	10	40	26	19	18	18	35	14	7
Jefferson Co. (UP)	*	*	*	*	*	2,250	1,118	1,192	1,226
Total	474	2,128	2,691	2,010	4,377	6,429	3,945	3,298	3,154
BOSTON, MASS.	48	2,965	1,483	2,089	1,549	1,318	3,283	2,956	492
Arlington	23	136	244	272	366	256	309	238	260
Avon	*	*	*	*	30	19	20	24	31
Bedford	*	*	*	*	63	68	79	291	430
Belmont	5	38	82	70	204	199	112	104	114
Beverly	37	132	143	192	288	361	243	175	140
Braintree	5	132	172	200	230	370	201	205	209
Bridgewater	5	21	28	52	39	29	29	50	30
Brockton	21	127	168	138	199	170	247	244	267
Brookline	2	567	117	260	566	193	128	73	56
Burlington	*	*	40	49	61	53	79	125	117
Cambridge	101	264	57	107	701	56	221	186	21
Canton	12	*	*	22	39	180	77	189	124
Chelsea	3	14	7	76	10	149	27	25	2
Cohasset	*	6	*	32	17	12	*	56	25
Concord	3	25	9	*	59	68	154	102	160
Danvers	*	*	*	*	84	68	190	197	163
Dedham	15	75	128	123	291	234	149	222	244
Dover	*	*	5	*	17	11	22	23	22

	1945	1946	1947	1948	1949	1950	1951	1952	1953
BOSTON, MASS. (cont.)									
Everett	3	11	38	28	23	78	93	59	57
Framingham	29	204	174	192	247	254	322	284	537
Gloucester	5	103	74	58	194	203	61	73	103
Hingham	11	86	57	80	77	107	128	159	116
Hull	*	*	*	*	149	67	63	57	108
Lexington	17	178	207	283	222	456	291	357	376
Lincoln	*	*	*	*	48	29	41	39	44
Lynn	11	68	124	182	422	585	499	278	171
Lynnfield	*	*	*	88	58	99	91	100	142
Malden	4	82	82	81	186	164	80	328	64
Mansfield	*	*	*	*	29	38	24	37	34
Marblehead	11	61	95	85	130	241	147	145	134
Medford	5	215	77	118	92	157	120	143	93
Melrose	2	42	106	96	95	162	109	103	98
Milton	19	81	107	129	127	229	151	150	119
Nahant	*	14	13	24	44	23	18	21	26
Natick	19	177	270	305	502	520	399	388	353
Needham	14	177	201	212	369	367	289	291	329
Newton	90	296	385	820	355	735	484	465	512
North Reading	*	*	*	*	84	59	58	96	91
Norwood	4	40	60	82	250	443	276	279	155
Peabody	7	112	129	183	299	368	386	223	141
Quincy	36	130	324	278	651	332	404	237	245
Randolph	*	*	*	*	95	136	93	131	168
Reading	19	92	130	164	134	231	153	130	107
Revere	5	41	64	103	165	277	357	231	138
Salem	6	18	46	142	262	84	85	58	84
Saugus	21	47	86	127	111	124	101	113	116
Scituate	*	110	154	*	123	200	122	107	176
Sharon	10	27	31	60	60	83	203	174	155
Somerville	0	2	63	3	246	25	6	5	7
Stoneham	2	141	130	107	126	117	128	124	165
Sudbury	*	*	*	*	32	46	38	49	53
Swampscott	1	11	36	42	83	141	83	65	64
Wakefield	30	*	*	124	183	280	156	146	96
Walpole	5	37	69	121	116	164	113	141	128
Waltham	29	273	134	421	172	359	349	479	339
Watertown	25	89	433	76	202	83	120	165	174
Wayland	*	*	*	*	63	116	151	141	174
Wellesley	37	84	195	151	151	401	172	226	185
Wenham	0	6	7	17	26	33	25	29	*
West Bridgewater	*	*	*	*	36	29	27	28	35
Weston	*	*	*	*	26	98	96	67	82
Westwood	13	76	97	99	161	187	158	116	98
Weymouth	24	132	262	322	490	855	412	510	482
Wilmington	*	*	*	*	37	72	140	148	151
Winchester	19	49	111	126	102	156	176	219	114
Winthrop	2	25	25	35	105	46	46	43	43
Woburn	6	49	101	109	178	195	265	322	446
Total	821	7,888	7,380	9,355	12,971	14,080	13,879	13,784	10,755
BRIDGEPORT, CONN.	50	207	331	343	617	505	277	478	945
Easton	7	0	46	43	22	43	43	39	49
Fairfield	35	102	*	538	353	648	500	544	594
Shelton	*	*	*	*	55	87	*	125	130
Stratford	28	207	422	355	286	605	710	381	353
Trumbull	22	126	216	212	142	343	328	301	351
Westport	*	162	*	167	144	325	228	263	282
Total	142	804	1,015	1,658	1,619	2,536	2,086	2,131	2,704

*Insufficient data.

	1945	1946	1947	1948	1949	1950	1951	1952	1953
BUFFALO, N. Y.	149	271	533	631	873	1,366	901	1,086	619
Amherst (UP)	190	495	1,030	788	898	1,062	730	877	689
Blasdell	5	33	53	45	54	35	16	25	37
Cheektowaga (UP)	21	308	427	537	716	1,479	1,079	430	*
Depew	7	29	21	*	*	132	85	130	133
East Aurora	3	54	39	32	23	54	46	51	29
Grand Island	*	79	56	75	165	145	77	93	78
Hamburg	14	63	78	84	59	90	54	99	79
Kenmore	25	29	59	59	99	91	73	78	62
Lackawanna	10	37	75	76	76	146	89	111	108
Lancaster	9	46	102	149	46	98	51	68	86
Lancaster Town (UP)	*	88	117	139	121	79	58	64	78
Lewiston	*	*	*	34	*	36	55	89	41
Lewiston Town (UP)	15	53	84	102	76	136	132	127	167
Niagara	*	22	57	*	*	56	32	46	116
Niagara Falls	62	248	411	590	187	709	348	586	483
North Tonawanda	15	112	151	205	190	269	225	214	255
Orchard Park	5	*	*	35	*	77	43	36	32
Orchard Park Town (UP)	15	87	78	88	95	147	123	149	186
Sloan	10	*	*	*	*	37	19	33	38
Tonawanda	4	20	35	142	52	155	118	138	239
Tonawanda Town (UP)	127	538	1,064	829	1,287	1,491	1,329	1,866	1,506
West Seneca	7	*	*	232	203	343	335	390	425
Williamsville	9	32	74	42	58	89	64	76	64
Total	702	2,644	4,544	4,914	5,278	8,322	6,082	6,882	5,550
CANTON, OHIO	128	364	356	330	350	513	492	332	284
Alliance	10	133	30	94	43	139	87	104	86
Massillon	65	211	141	115	85	143	133	118	157
North Canton	1	26	64	55	40	132	79	73	56
Total	204	734	591	594	518	927	791	707	583
CEDAR RAPIDS, IOWA	149	545	315	415	351	858	653	559	589
Marion	14	48	56	47	41	78	72	58	78
Robins	*	0	*	*	*	2	4	1	0
Total	163	593	371	462	392	938	729	618	667
CHARLESTON, S. C.	34	44	59	123	148	69	59	112	131
James Island Twp.	57	*	*	*	*	142	141	107	100
St. Andrews Twp.	*	*	*	*	*	293	234	197	207
Total	91	44	59	123	148	504	434	416	438
CHARLESTON, W. VA.	66	182	335	885	294	592	359	781	991
Dunbar	64	62	*	131	95	141	112	70	62
South Charleston	46	208	203	177	128	168	137	103	120
Total	176	452	538	1,193	517	901	608	954	1,173
CHARLOTTE, N. C.	200	1,118	1,359	1,204	2,522	3,046	1,330	1,369	1,453
CHATTANOOGA, TENN.	145	395	453	345	442	422	781	283	368
Signal Mountain	*	19	*	27	25	25	10	17	34
Total	145	414	453	372	467	447	791	300	402
CHICAGO, ILL.	4,257	4,890	5,661	6,179	9,445	14,001	10,562	8,986	9,714
Addison	*	*	*	*	20	32	26	34	48
Alsip	0	32	47	28	22	15	21	22	28
Arlington Heights	100	152	220	201	220	464	330	362	448
Barrington	0	*	26	38	32	66	49	50	47
Bellwood	223	140	*	*	283	324	301	277	321
Bensenville	69	33	36	*	47	52	86	62	85
Berwyn	141	168	118	122	103	231	169	224	219
Blue Island	15	54	16	31	56	62	64	61	84

	1945	1946	1947	1948	1949	1950	1951	1952	1953
CHICAGO, ILL. (cont.)									
Broadview	78	83	76	55	58	152	127	85	105
Brookfield	57	273	176	138	217	278	158	193	147
Burnham	0	0	38	6	27	23	8	5	4
Calumet	85	47	*	*	219	384	250	131	142
Calumet Park	*	*	*	*	8	9	86	96	56
Chicago Heights	35	41	*	*	79	59	75	163	84
Chicago Ridge	2	10	*	*	11	25	51	35	134
Cicero	223	53	151	153	40	139	173	115	81
Clarendon Hills	10	*	*	69	74	105	81	94	153
Crestwood	*	*	*	*	9	9	6	6	5
Crete	8	30	16	23	21	44	23	43	26
Deerfield	1	23	*	*	90	138	105	100	131
Des Plaines	94	133	134	169	229	387	316	840	521
Dixmoor	*	*	*	*	5	22	5	5	5
Dolton	42	127	157	62	129	132	36	36	56
Downers Grove	11	51	169	182	149	332	227	225	270
East Hazel Crest	*	*	*	*	*	4	7	4	7
Elmhurst	17	167	616	288	408	484	518	402	576
Elmwood Park	96	61	*	186	182	363	230	107	130
Evanston	159	111	392	147	285	580	519	286	486
Evergreen Park	116	*	163	210	182	375	536	298	266
Flossmoor	0	*	*	*	46	62	80	87	85
Forest Park	2	14	21	26	10	20	13	11	20
Forest View	*	*	*	*	9	10	10	24	69
Franklin Park	232	374	*	*	259	374	189	*	69
Glencoe	2	15	21	58	44	91	92	109	109
Glen Ellyn	7	32	61	115	91	118	200	175	199
Glenview	66	107	146	161	211	357	440	370	290
Glenwood	*	*	*	*	4	6	2	0	0
Golf	*	2	3	3	3	6	5	2	5
Harvey	58	39	57	*	86	93	148	154	146
Hazel Crest	3	17	55	68	33	89	98	67	89
Highland Park	23	113	158	179	155	261	191	185	331
Highwood	7	*	*	*	4	6	17	20	14
Hillside	12	62	56	66	27	54	43	111	274
Hinsdale	4	22	99	83	90	134	121	113	141
Homewood	18	45	*	*	135	733	444	291	169
Itasca	8	*	*	*	47	72	47	31	40
Justice	0	8	31	28	40	18	25	33	48
Kenilworth	2	7	15	13	12	20	11	8	19
La Grange	71	50	70	85	66	152	153	142	129
La Grange Park	78	4	*	*	124	346	186	174	161
Lake Bluff	1	*	14	27	18	19	34	38	36
Lake Forest	5	48	35	22	42	65	54	73	75
Lansing	13	70	*	134	319	303	200	380	408
Lincolnwood	13	25	70	64	64	219	145	*	*
Lombard	52	118	138	59	189	364	234	341	301
Lyons	38	29	*	*	38	206	104	118	91
McCook	*	*	*	*	6	2	4	2	3
Markham	3	*	*	*	21	42	25	34	54
Matteson	1	*	5	42	45	78	57	44	14
Maywood	1	31	15	18	25	40	17	48	83
Melrose Park	63	45	*	*	36	68	101	110	233
Midlothian	1	*	*	*	67	90	65	59	49
Morton Grove	11	61	50	46	186	262	208	232	372
Mount Prospect	35	144	146	109	145	280	140	202	450
Naperville	17	87	59	72	53	87	117	98	92
Niles	41	23	*	*	240	135	161	332	558
Northbrook	8	69	152	102	149	230	107	118	314
North Chicago	3	8	21	56	68	34	49	43	28
Northfield	*	18	37	29	15	79	68	50	59

*Insufficient data.

	1945	1946	1947	1948	1949	1950	1951	1952	1953
CHICAGO, ILL. (cont.)									
North Riverside	*	*	*	*	123	187	180	270	132
Oak Lawn	21	300	350	250	158	439	253	355	286
Oak Park	16	15	165	30	52	93	151	116	155
Palatine	50	*	125	25	55	*	75	159	68
Palos Park	2	11	*	*	33	32	42	31	29
Park Ridge	104	80	217	187	182	396	377	465	481
Posen	8	7	14	18	26	21	24	27	38
Richton Park	5	*	*	*	10	24	9	8	3
Riverdale	55	127	86	86	135	193	168	283	257
River Forest	46	20	91	145	86	166	117	77	74
River Grove	15	32	80	127	134	181	132	130	130
Riverside	26	34	67	51	39	81	44	40	36
Robbins	*	*	*	*	103	31	26	29	*
Schiller Park	3	44	66	19	46	45	219	34	6
Skokie	125	194	241	489	716	1,077	750	981	1,256
South Chicago Heights	0	3	*	*	3	12	25	34	48
South Holland	1	16	27	*	27	18	31	53	79
Steger	0	*	50	53	24	30	31	39	*
Stickney	30	*	*	*	53	47	187	139	98
Stickney Twp. (UP)	*	*	*	*	*	1,127	662	752	419
Stone Park	*	*	*	*	9	9	10	10	*
Summit	5	21	58	*	68	42	36	67	45
Thornton	2	*	*	*	6	11	8	15	30
Tinley Park	6	0	70	*	182	44	49	64	66
Villa Park	16	46	69	107	199	250	272	199	186
Waukegan	72	157	102	165	266	365	371	665	760
Westchester	111	*	*	*	172	231	356	456	320
Western Springs	31	49	57	61	75	107	84	124	137
Westmont	15	*	28	41	4	57	84	94	*
Wheaton	13	147	179	170	248	400	301	368	307
Wheeling	1	7	*	*	7	20	9	14	12
Willow Springs	0	*	*	*	22	26	40	32	36
Wilmette	26	106	99	87	128	152	154	187	186
Winnetka	7	45	26	57	44	86	67	49	54
Wood Dale	12	*	*	*	29	23	32	*	27
Worth	5	*	*	*	46	132	99	106	204
(In Indiana)									
East Chicago	22	27	50	43	31	132	47	150	92
East Gary	8	55	64	*	*	81	87	49	154
Gary	315	678	1,183	1,067	1,764	1,142	1,252	1,222	1,878
Griffith	4	83	70	67	92	99	127	104	112
Hammond	227	574	718	545	702	1,052	821	810	910
Highland	16	49	110	171	*	132	133	207	203
Hobart	*	*	*	*	*	192	141	162	180
Munster	35	38	*	42	66	119	65	88	73
Whiting	6	15	5	7	17	8	14	8	5
Total	8,200	11,347	14,214	14,062	22,054	34,082	27,290	27,082	29,586
CINCINNATI, OHIO	442	1,554	1,152	1,307	1,090	2,349	3,795	1,362	1,634
Anderson Twp. (UP)	49	132	148	116	93	163	55	164	188
Arlington Heights	0	5	7	3	2	4	2	2	4
Cheviot	5	13	77	120	63	108	93	40	*
Cleves	0	0	23	16	13	19	7	11	6
Colerain Twp.	16	68	84	168	195	294	295	290	522
Columbia Twp. (UP)	61	341	179	94	80	66	59	104	63
Deer Park	49	97	122	51	103	42	26	91	*
Delhi Twp.	20	87	68	72	95	146	96	96	115
Elmwood Place	0	0	6	1	4	4	3	0	1
Glendale	1	4	15	6	10	15	13	24	7
Green Twp. (UP)	76	242	355	354	319	469	537	601	509
Lockland	6	18	24	9	6	17	29	2	7

	1945	1946	1947	1948	1949	1950	1951	1952	1953
CINCINNATI, OHIO (cont.)									
Loveland	0	0	0	12	5	5	16	40	17
Madeira	2	17	41	97	67	107	178	171	172
Miami Twp. (UP) Hamilton Co.	9	16	28	33	20	48	46	41	48
Milford	0	0	0	1	0	16	40	33	13
Montgomery	2	2	0	12	15	21	12	27	20
Mount Healthy	23	60	117	55	57	80	27	24	21
Newtown	2	13	15	6	5	3	10	6	*
North College Hill	17	144	134	142	171	249	224	141	86
Norwood	0	62	11	47	9	45	39	27	27
Reading	10	38	81	50	31	101	30	199	*
St. Bernard	0	12	28	44	4	29	26	31	*
Sharonville	1	16	8	2	1	32	14	3	9
Silverton	33	55	71	80	60	157	34	106	81
Springfield Twp. (UP)	82	182	257	327	165	230	323	225	293
Sycamore Twp. (UP)	125	248	424	406	188	325	700	433	672
Symmes Twp. (UP)	2	5	23	13	11	14	32	37	58
Terrace Park	0	9	14	14	19	23	18	18	19
Wyoming	25	30	38	34	34	78	85	59	53
(In Kentucky)									
Bellevue	0	16	43	17	15	*	*	10	22
Dayton	0	10	*	14	11	29	1	2	7
Erlanger	*	*	*	*	*	70	63	72	64
Florence	3	22	20	45	28	43	37	61	74
Fort Mitchell	0	0	0	0	4	2	0	1	0
Fort Thomas	1	41	77	90	47	121	104	112	168
Highland Heights	*	*	*	*	*	56	37	36	47
Lakeside	*	*	*	*	24	69	49	36	33
Lookout Heights	12	11	2	39	4	1	0	2	0
Newport	6	6	12	25	*	35	39	38	60
Park Hills	0	34	*	*	*	76	74	65	46
South Fort Mitchell	28	16	45	68	25	54	42	23	30
Southgate	0	*	6	8	9	8	4	5	14
Total	1,108	3,626	3,755	4,004	3,102	5,823	7,314	4,871	5,210
CLEVELAND, OHIO	881	1,536	2,061	1,032	2,194	2,719	1,683	2,567	2,225
Bay	71	215	103	134	252	375	209	204	298
Beachwood	7	0	*	72	91	110	165	91	116
Bedford	17	36	*	113	191	198	118	126	290
Brecksville	13	19	33	47	54	65	68	70	82
Brooklyn	*	*	35	95	102	251	155	79	124
Brooklyn Heights	*	*	18	34	31	65	27	9	3
Chagrin Falls	0	5	5	*	16	13	13	14	21
Cleveland Heights	236	99	181	136	205	280	281	259	151
East Cleveland	19	187	26	9	36	63	13	55	51
Euclid	141	406	563	751	1,210	1,208	1,038	834	557
Fairview	69	*	*	400	337	375	188	101	169
Garfield Heights	109	270	167	400	243	501	448	604	526
Independence	23	47	77	86	79	126	111	113	105
Lakeline	0	0	1	1	4	0	3	0	1
Lakewood	31	129	78	30	53	379	46	291	42
Lyndhurst	95	270	231	270	301	349	259	266	228
Maple Heights	39	300	510	501	393	725	681	390	351
Mayfield Heights	16	132	158	*	408	454	443	146	255
Mentor	4	21	46	20	22	29	34	49	87
North Olmsted	45	123	*	254	188	226	170	200	295
North Royalton	24	53	*	*	*	75	92	90	108
Parma	42	335	621	723	1,516	2,079	1,659	2,168	1,483
Parma Heights	92	*	*	125	196	600	370	321	391
Rocky River	104	149	265	136	130	206	235	162	172
Seven Hills	12	71	38	55	76	129	81	67	107
Shaker Heights	257	337	294	98	341	423	402	533	321

*Insufficient data.

	1945	1946	1947	1948	1949	1950	1951	1952	1953
CLEVELAND, OHIO (cont.)									
Solon	25	16	48	68	53	143	116	128	100
South Euclid	215	225	*	488	494	801	583	577	431
Strongsville	19	50	59	70	46	*	89	100	72
University Heights	210	112	135	129	142	224	114	166	211
Warrensville Heights	*	*	*	*	*	202	240	281	51
Wickliffe	13	61	*	48	*	93	194	278	329
Willoughby	*	*	*	*	*	*	60	83	129
Willoughby Twp. (UP)	*	321	52	*	76	138	128	93	115
Total	2,829	5,525	5,805	6,329	9,480	13,624	10,536	11,535	9,997
COLUMBIA, S. C.	140	272	577	448	561	664	909	548	327
Cayce	2	*	4	3	*	46	39	29	25
Total	142	272	581	451	561	710	948	577	352
COLUMBUS, GA.	145	120	203	211	525	596	981	268	247
COLUMBUS, OHIO	498	1,702	1,977	1,991	2,619	4,549	1,811	1,693	2,113
Bexley	25	78	103	124	99	162	119	113	48
Grandview Heights	26	20	38	17	21	*	25	28	*
Marble Cliff	0	0	*	*	*	5	4	2	15
Riverlea	*	*	*	*	*	*	18	23	6
Upper Arlington	61	72	193	132	159	505	321	252	307
Westerville	9	23	14	13	13	19	15	37	42
Worthington	0	*	20	32	23	54	36	35	42
Total	619	1,895	2,345	2,309	2,934	5,294	2,349	2,183	2,473
CORPUS CHRISTI, TEX.	523	1,132	1,715	1,103	1,524	2,468	1,471	1,790	2,366
DALLAS, TEX.	1,471	5,053	7,736	5,971	6,309	12,199	6,257	8,281	6,457
Carrollton	*	*	*	*	*	60	66	49	49
Cockrell Hill	*	*	45	36	34	35	45	30	30
Fruitdale	*	*	*	*	*	26	20	10	9
Garland	18	*	*	*	*	462	284	699	811
Grand Prairie	*	*	103	144	388	279	270	725	346
Highland Park	32	32	20	51	47	280	238	51	9
Irving	13	*	*	26	43	131	102	198	664
Richardson	11	47	82	51	93	101	40	96	177
University Park	210	252	401	264	232	317	87	144	69
Total	1,755	5,384	8,387	6,543	7,146	13,890	7,409	10,283	8,621
DAVENPORT, IOWA	138	293	309	310	251	552	436	472	324
Bettendorf	7	*	*	118	96	179	142	128	98
(In Illinois)									
East Moline	4	23	39	32	41	68	70	144	42
Moline	16	89	563	162	112	249	198	161	106
Port Byron	*	*	*	6	*	8	8	8	5
Rock Island	70	247	347	190	167	229	290	230	148
Silvis	2	4	7	10	9	25	13	7	22
Total	237	656	1,265	828	676	1,310	1,157	1,150	745
DAYTON, OHIO	677	710	1,146	705	1,037	1,743	1,141	728	1,008
Miamisburg	7	17	41	*	73	90	94	43	62
Oakwood	58	16	61	93	90	149	70	28	30
Total	742	743	1,248	798	1,200	1,982	1,305	799	1,100
DECATUR, ILL.	50	242	246	221	298	389	254	181	278
DENVER, COLO.	2,494	5,081	3,040	3,048	3,961	7,071	4,976	5,855	3,726
Adams Co. (UP)	*	*	*	*	*	386	232	317	398
Arapahoe Co. (UP)	*	*	*	*	*	488	697	1,557	1,190
Arvada	6	53	31	49	12	17	52	311	180

	1945	1946	1947	1948	1949	1950	1951	1952	1953
DENVER, COLO. (cont.)									
Aurora	*	*	*	*	821	1,152	511	584	786
Edgewater	55	58	*	*	*	20	77	58	*
Englewood	*	*	*	242	309	439	318	363	339
Golden	0	97	*	*	46	60	21	43	70
Littleton	20	42	31	53	65	101	54	78	31
Mountain View	0	12	*	2	5	6	1	4	2
Jefferson Co. (UP)	*	*	327	*	841	1,223	1,075	1,279	1,318
Total	2,575	5,343	3,429	3,394	6,060	10,963	8,014	10,449	8,040
DES MOINES, IOWA	121	1,176	958	942	1,261	1,665	658	747	842
Urbandale	1	21	32	36	13	31	47	53	54
West Des Moines	5	126	81	55	*	87	30	93	167
Total	127	1,323	1,071	1,033	1,274	1,783	935	893	1,063
DETROIT, MICH.	4,135	8,283	10,962	7,228	13,335	13,565	6,711	5,200	6,189
Allen Park	100	230	127	318	466	1,963	855	1,127	769
Berkley	71	442	649	271	324	526	259	229	129
Birmingham	57	197	322	452	*	901	542	424	219
Bloomfield Hills	2	4	5	8	6	29	21	21	31
Bloomfield Twp.	*	*	*	*	*	291	375	337	415
Center Line	*	16	94	90	53	67	81	93	146
Clawson	11	74	16	*	*	271	218	235	421
Clinton Twp. (UP)	*	*	*	*	*	558	185	162	313
Dearborn	192	779	1,295	1,329	1,871	2,331	1,268	897	1,047
Dearborn Twp. (UP)	*	*	*	270	646	1,028	488	466	464
East Detroit	130	394	425	529	238	352	460	339	865
Ecorse	163	84	59	43	38	52	30	24	17
Ecorse Twp.	*	*	*	*	*	567	848	247	565
Farmington	3	8	12	7	90	86	32	21	60
Ferndale	51	246	141	176	542	384	207	188	112
Fraser	*	*	0	*	18	24	38	23	36
Garden City	14	187	117	128	*	254	343	533	708
Grosse Pointe	24	17	34	55	15	50	35	71	26
Grosse Pointe Farms	12	39	135	161	132	307	178	115	131
Grosse Pointe Park	10	23	50	81	73	194	175	91	77
Grosse Pointe Shores	2	6	11	23	7	20	20	9	15
Grosse Pointe Woods	37	98	*	*	364	610	399	268	252
Hamtramck	21	25	18	19	10	14	8	10	7
Harrison Twp.	*	*	*	*	*	78	84	53	75
Highland Park	4	2	1	5	3	4	4	0	3
Huntington Woods	71	107	183	162	94	343	207	77	61
Inkster	463	267	*	*	*	996	549	700	714
Lake Angelus	0	1	0	0	1	7	4	2	0
Lincoln Park	65	495	587	210	2,011	1,688	787	633	405
Livonia Twp.	*	*	*	*	*	615	525	938	1,370
Melvindale	20	59	*	*	206	182	145	49	250
Mount Clemens	27	61	93	64	96	274	126	169	211
Nankin Twp. (UP)	*	*	*	*	*	171	295	178	293
Oak Park	16	280	286	391	246	862	858	1,190	1,683
Orchard Lake	*	*	*	4	11	9	14	15	17
Pleasant Ridge	0	10	*	11	17	28	23	13	16
Plymouth	15	41	43	23	80	103	79	83	93
Plymouth Twp.	*	*	*	*	*	47	58	59	96
Pontiac	84	348	251	217	609	686	709	186	235
Redford Twp.	114	410	458	483	911	1,558	1,576	1,597	1,965
River Rouge	67	132	43	*	*	1,222	108	8	8
Riverview	*	5	12	8	*	213	23	2	114
Rochester	16	18	38	22	25	31	35	22	29
Roseville	*	*	*	*	983	1,263	635	1,139	1,397
Royal Oak	193	623	853	808	2,156	1,771	931	948	941
Royal Oak Twp. (UP)	*	*	*	*	*	333	543	141	537

*Insufficient data.

	1945	1946	1947	1948	1949	1950	1951	1952	1953
DETROIT, MICH. (cont.)									
St. Clair Shores	44	483	486	334	564	973	704	846	2,046
Sterling Twp.	*	*	*	*	*	74	101	72	79
Sylvan Lake	1	1	12	4	10	40	19	48	44
Taylor Twp.	*	*	*	*	*	259	296	393	736
Trenton Twp. (UP)	13	41	46	*	59	78	218	84	249
Troy Twp. (UP)	*	*	*	*	*	148	204	237	321
Utica	*	*	*	*	*	125	230	7	235
Warren Twp. (UP)	93	559	1,005	630	430	989	524	931	825
Waterford Twp.	*	*	*	*	*	111	562	500	647
Wayne	2	28	*	*	*	59	92	199	160
West Bloomfield Twp. (UP)	*	*	*	*	*	103	114	187	220
Wyandotte	99	169	184	152	736	613	387	224	320
Total	6,442	15,292	19,053	14,716	27,478	40,460	25,545	23,069	29,309
DULUTH, MINN.	64	346	299	410	313	625	719	314	344
Superior, Wis.	10	48	41	33	47	127	51	60	41
Total	74	394	340	443	360	752	770	374	385
DURHAM, N. C.	84	313	527	562	495	621	259	811	256
EL PASO, TEX.	118	916	549	829	1,364	2,387	1,383	1,557	1,363
ERIE, PA.	87	420	433	596	534	1,119	1,629	699	628
EVANSVILLE, IND.	98	313	775	398	419	718	476	356	637
FALL RIVER, MASS.	15	64	116	130	301	425	447	99	104
Acushnet	0	*	*	*	37	34	43	36	26
Dartmouth	44	95	98	99	108	165	154	117	96
Fairhaven	6	*	*	*	99	102	96	101	83
Freetown	0	0	0	0	0	0	0	0	0
New Bedford	28	117	126	151	235	387	534	168	241
Swansea	30	40	98	143	107	160	114	109	112
Westport	*	*	*	*	48	59	54	56	64
Tiverton, R. I.	8	42	60	35	32	75	74	70	71
Total	131	358	498	558	967	1,407	1,516	756	797
FLINT, MICH.	243	698	770	658	958	2,015	1,035	1,356	1,532
Flint Twp.	*	*	*	*	*	111	132	145	191
Genesee Twp.	*	*	*	*	*	51	207	165	317
Total	243	698	770	658	958	2,177	1,374	1,666	2,040
FORT WAYNE, IND.	139	656	851	599	756	1,231	782	580	607
New Haven	17	17	*	27	15	18	15	10	8
Total	156	673	851	626	771	1,249	797	590	615
FORT WORTH, TEX.	1,551	3,648	4,493	3,231	4,131	7,131	4,499	6,488	3,453
Arlington	63	79	*	*	*	263	540	*	1,374
Total	1,614	3,727	4,493	3,231	4,131	7,394	5,039	6,488	4,827
FRESNO, CALIF.	235	700	748	764	1,270	1,757	1,312	856	1,234
GALVESTON, TEX.	98	280	153	312	323	297	159	387	256
Texas City	55	102	372	428	96	187	272	395	298
Total	153	382	525	740	419	484	431	782	554
GRAND RAPIDS, MICH.	331	602	640	784	697	1,512	703	370	455
East Grand Rapids	22	88	120	85	124	213	200	113	136
Grandville	1	4	10	20	30	54	38	24	31

	1945	1946	1947	1948	1949	1950	1951	1952	1953
GRAND RAPIDS, MICH. (cont.)									
Paris Twp.	*	*	*	*	*	203	210	151	192
Walker Twp.	*	*	*	*	*	264	228	158	223
Wyoming Twp.	*	*	530	411	671	905	641	467	405
Total	354	694	1,290	1,300	1,522	3,151	2,018	1,283	1,442
GREENSBORO, N. C.	149	413	1,160	862	1,116	1,039	1,693	845	941
HAMILTON, OHIO	44	204	618	217	356	472	398	520	268
Middletown	17	216	154	431	147	304	172	119	215
New Miami	*	*	7	17	30	55	1	6	10
Total	61	420	779	665	533	831	571	645	493
HARRISBURG, PA.	90	402	172	354	478	392	742	165	128
Camp Hill	0	17	133	174	115	59	50	73	*
Highspire	0	18	14	13	14	14	8	13	7
Hummelstown	3	10	36	33	18	15	17	40	33
Mechanicsburg	2	22	23	40	25	22	22	92	51
Middletown	6	51	22	34	34	134	62	38	34
New Cumberland	12	39	51	64	50	140	142	55	121
Paxtang	0	17	2	4	4	8	2	7	7
Penbrook	3	3	9	12	24	18	14	33	14
Royalton	0	0	2	3	3	1	1	0	0
Shiremanstown	*	3	7	8	4	6	9	9	27
Steelton	4	4	6	10	11	13	27	15	15
Swatara Twp.	*	97	44	*	*	173	170	223	142
Wormleysburg	*	2	7	7	5	19	2	2	1
Total	120	685	528	756	785	1,014	1,288	765	580
HARTFORD, CONN.	23	134	207	376	137	882	891	484	365
Berlin	*	*	*	32	52	81	*	103	32
Bloomfield	*	*	*	*	131	170	112	198	160
Bristol	13	108	200	183	137	220	198	219	285
Cromwell	*	*	*	*	*	62	57	63	81
East Hartford	10	48	101	79	184	548	578	1,122	304
Farmington	14	39	71	40	*	106	73	173	107
Glastonbury	10	41	64	62	80	117	130	195	223
Manchester	109	197	268	259	288	983	242	180	172
Meriden	37	81	250	296	331	397	260	278	293
Middletown	31	66	99	170	105	181	188	239	160
New Britain	34	275	194	195	145	469	346	393	400
Newington	*	*	*	161	138	267	304	224	324
Plainville	*	24	78	72	41	48	67	152	140
Portland	*	*	*	*	34	78	*	49	42
Rockville	2	21	29	21	27	34	110	55	35
Rocky Hill	*	4	24	51	71	225	53	41	31
South Windsor	*	6	17	24	35	48	48	55	40
West Hartford	101	316	567	577	446	875	673	788	637
Wethersfield	20	54	108	177	142	420	292	227	170
Windsor	*	*	*	38	234	310	218	126	192
Total	404	1,414	2,277	2,813	2,758	6,521	4,840	5,367	4,192
HOUSTON, TEX.	1,722	4,118	5,884	7,518	5,788	11,909	7,996	7,540	7,378
Baytown	*	*	*	*	*	327	364	268	145
Bellaire	27	452	119	609	620	1,222	735	657	295
Galena Park	11	19	*	*	*	252	110	232	112
La Porte	13	60	115	*	*	59	30	44	31
Pasadena	98	116	*	*	*	1,036	641	1,173	1,402
South Houston	11	79	36	146	156	56	155	75	87
West University Place	223	541	279	217	66	57	39	34	28
Total	2,105	5,385	6,433	8,490	6,630	14,918	10,070	10,023	9,478

*Insufficient data.

	1945	1946	1947	1948	1949	1950	1951	1952	1953
HUNTINGTON, W. VA.	159	571	600	494	409	623	489	320	243
(In Kentucky)									
Ashland	*	*	*	*	129	226	161	171	122
(In Ohio)									
Ironton	24	*	*	82	29	106	103	51	50
Total	183	571	600	576	567	955	753	542	415
INDIANAPOLIS, IND.	477	1,438	2,277	1,852	2,757	3,474	1,345	1,945	1,732
Beech Grove	25	49	91	79	104	152	176	109	82
Lawrence	*	*	*	*	*	*	*	55	602
Speedway	5	45	190	76	74	75	64	35	76
Warren Park	2	5	8	1	14	14	25	31	19
Wynnedale	0	0	0	0	0	2	3	2	1
Total	509	1,537	2,566	2,008	2,949	3,717	1,613	2,177	2,512
JACKSON, MISS.	390	732	905	854	1,995	1,557	688	569	737
Terry	2	6	2	5	5	1	0	1	2
Total	392	738	907	859	2,000	1,558	688	570	739
JACKSONVILLE, FLA.	679	1,457	1,541	1,233	1,772	2,039	1,220	930	1,120
Neptune Beach	13	58	*	19	32	27	6	12	36
Duval Co. (UP)	*	*	2,211	1,525	2,791	3,470	2,735	2,996	3,041
Total	691	1,515	3,752	2,777	4,595	5,536	3,961	3,938	4,197
JOHNSTOWN, PA.	5	47	43	65	66	62	374	55	30
Geistown	*	36	37	0	0	0	0	0	5
South Fork	0	1	0	0	2	0	0	0	0
Summerhill	0	0	2	3	4	2	3	4	3
Westmont	8	64	72	49	76	118	92	87	38
Total	13	148	154	117	148	182	469	146	76
KALAMAZOO, MICH.	4	99	59	145	108	128	64	47	42
Comstock Twp.	*	*	*	*	*	79	61	60	71
Galesburg	0	*	2	0	2	7	10	1	7
Kalamazoo Twp.	*	*	*	*	*	764	576	474	556
Parchment	1	8	6	8	15	23	23	11	6
Total	5	107	67	153	125	1,011	734	593	682
KANSAS CITY, MO.	268	826	924	2,000	2,364	2,913	1,894	3,101	1,847
Independence	39	84	76	328	388	538	363	481	470
North Kansas City	8	10	145	19	26	681	4	3	2
(In Kansas)									
Kansas City	117	320	304	218	359	554	481	384	289
Mission Twp.	*	434	1,084	982	1,119	2,515	1,437	1,254	663
Shawnee	*	*	*	*	*	14	14	15	29
Total	432	1,674	2,532	3,547	4,256	7,215	4,193	5,238	3,300
KNOXVILLE, TENN.	261	784	892	442	447	1,042	440	370	380
Knox County (UP)	98	808	826	960	*	1,069	921	932	1,138
Total	359	1,592	1,718	1,402	447	2,111	1,361	1,302	1,518
LANCASTER, PA.	55	117	306	212	104	192	103	79	143
Akron	*	*	7	5	9	9	16	11	24
Columbia	12	28	35	51	15	33	22	17	20
Ephrata	7	27	72	0	0	41	34	39	36
Lancaster Twp.	*	*	111	*	131	132	81	88	83
Lititz	11	28	23	53	27	34	28	23	19
Washington	2	*	*	41	23	46	27	30	10
Total	87	200	554	362	309	487	311	287	335
LANSING, MICH.	74	316	366	333	409	756	482	516	503
Delhi	*	*	*	*	*	87	152	149	244

	1945	1946	1947	1948	1949	1950	1951	1952	1953
LANSING, MICH. (cont.)									
East Lansing	4	43	88	52	105	145	72	29	34
Lansing Twp.	*	*	*	*	*	309	229	273	366
Meridian Twp.	*	*	*	*	*	204	172	203	289
Total	78	359	454	385	514	1,501	1,197	1,170	1,416
LINCOLN, NEBR.	179	434	1,152	502	622	1,233	1,303	1,417	1,217
LITTLE ROCK, ARK.	300	820	1,660	643	625	928	1,298	482	418
North Little Rock	63	171	520	229	*	721	342	398	223
Total	363	991	2,180	872	625	1,649	1,640	880	641
LOS ANGELES, CALIF.	8,590	20,556	20,578	30,861	26,606	31,128	18,939	28,106	29,219
Alhambra	171	941	771	1,287	590	677	440	265	428
Anaheim	59	174	*	169	518	855	349	630	1,750
Arcadia	391	767	836	907	566	1,176	953	552	822
Avalon	*	*	*	*	5	1	0	2	2
Azusa	48	493	512	448	238	156	109	331	392
Bell	55	140	249	342	184	266	120	177	217
Beverly Hills	44	83	226	293	182	221	186	196	279
Brea	33	42	37	32	32	198	32	112	215
Burbank	466	1,587	1,420	1,451	1,037	1,152	1,807	1,241	1,076
Claremont	30	155	55	200	79	136	114	458	158
Compton	210	1,055	1,556	1,363	881	1,424	967	700	373
Covina	36	21	50	64	107	311	166	269	375
Culver City	229	544	296	525	246	1,177	922	787	457
El Monte	73	154	131	139	94	107	40	78	85
El Segundo	10	104	209	187	179	110	123	429	306
Fullerton	87	207	203	231	302	738	457	884	1,004
Gardena	142	220	233	298	241	236	170	591	549
Glendale	434	756	987	1,273	889	1,170	700	1,236	1,662
Glendora	14	63	60	152	62	93	86	285	423
Hawthorne	132	379	499	317	300	293	385	910	195
Hermosa Beach	43	104	224	267	124	136	123	390	256
Huntington Beach	30	119	89	73	59	110	56	31	53
Huntington Park	92	202	161	355	230	308	130	301	399
Inglewood	475	1,138	643	593	375	293	630	651	1,066
La Habra	14	57	*	*	296	308	465	90	182
La Verne	11	85	90	55	37	15	75	80	74
Long Beach	2,679	3,375	3,979	3,269	2,542	1,802	1,433	2,641	3,061
Lynwood	224	573	738	915	546	337	181	305	356
Manhattan Beach	144	536	774	812	483	879	774	1,030	586
Maywood	52	99	120	128	138	125	81	155	164
Monrovia	343	460	533	562	257	465	314	351	371
Montebello	255	710	453	900	409	610	296	336	347
Monterey Park	152	356	754	878	1,183	581	453	536	704
Newport Beach	365	556	717	716	399	697	569	447	521
Ontario	222	764	530	328	216	764	438	1,321	1,080
Orange	83	92	106	128	129	309	159	318	354
Palos Verdes Estates	8	42	49	137	73	123	198	215	257
Pasadena	381	679	1,015	1,005	1,098	1,497	1,457	750	1,029
Placentia	1	2	7	*	*	28	64	20	27
Pomona	290	1,040	738	619	449	451	385	1,988	883
Redondo Beach	131	572	712	788	363	635	632	1,499	821
San Fernando	27	126	92	224	135	287	97	176	168
San Gabriel	152	322	392	417	208	273	158	170	109
San Marino	59	116	173	249	147	217	140	93	56
Santa Ana	546	635	723	662	820	1,134	847	960	1,675
Santa Monica	364	908	1,428	1,356	916	992	724	854	1,025
Seal Beach	43	49	48	98	99	86	51	56	94
Sierra Madre	76	111	110	177	83	118	130	93	94
Signal Hill	42	38	52	49	48	12	10	17	33

*Insufficient data.

	1945	1946	1947	1948	1949	1950	1951	1952	1953
LOS ANGELES, CALIF. (cont.)									
South Gate	719	885	774	1,276	576	492	264	488	668
South Pasadena	77	312	202	277	168	385	142	208	336
Torrance	61	320	804	1,185	831	2,109	1,074	1,581	2,602
Upland	65	171	156	122	137	170	418	217	97
Vernon	0	0	0	0	0	0	0	0	0
West Covina	*	*	158	193	197	710	539	1,560	2,411
Whittier	23	212	*	*	747	1,532	550	438	332
Los Angeles Co. (UP)	7,458	16,175	26,441	19,559	22,186	39,292	22,871	23,042	27,118
Total	26,960	60,382	72,893	78,911	70,042	99,905	63,993	81,847	89,376
LOUISVILLE, KY.	302	1,490	2,665	1,380	1,373	1,662	2,818	1,229	995
Jefferson Co. (UP)	373	1,258	1,734	1,672	1,504	2,818	2,384	*	3,319
Shively	*	*	*	87	53	116	222	170	51
Strathmore Manor	2	5	1	0	1	4	1	1	1
Strathmore Village (In Indiana)	4	1	1	2	*	7	6	2	1
Jeffersonville	31	64	118	129	51	83	125	60	123
New Albany	34	85	*	131	95	113	118	74	55
Total	746	2,923	4,519	3,401	3,077	4,803	5,674	1,536	4,545
LOWELL, MASS.	3	34	82	130	99	404	225	99	116
Andover	8	56	76	112	137	130	124	119	152
Billerica	*	*	*	*	119	162	131	118	549
Chelmsford	*	*	*	*	65	147	123	117	151
Dracut	*	*	*	*	74	172	114	163	143
Haverhill	15	60	127	97	57	187	70	88	133
Lawrence	6	49	100	213	306	88	253	245	43
Merrimac	2	1	9	10	24	26	12	30	34
Methuen	25	128	147	212	259	255	128	99	126
Newburyport	2	10	42	20	26	64	44	61	72
North Andover	*	*	*	*	62	46	42	37	64
Total	61	338	583	794	1,228	1,681	1,266	1,176	1,583
MACON, GA.	11	175	147	148	190	337	290	288	266
MADISON, WIS.	220	433	646	382	687	1,163	574	648	621
Maple Bluff	4	2	4	16	6	20	10	14	12
Monona	*	*	63	40	78	155	111	127	112
Shorewood Hills	5	20	15	11	11	33	12	8	*
Total	229	455	728	449	782	1,371	707	797	745
MANCHESTER, N. H.	65	245	461	616	491	447	547	414	400
MEMPHIS, TENN.	1,145	2,145	3,414	3,461	4,316	6,665	4,023	5,151	3,828
Bartlett	*	*	*	3	3	0	0	9	4
West Memphis, Ark.	217	170	222	160	156	263	146	484	150
Total	1,362	2,315	3,636	3,624	4,475	6,928	4,169	5,644	3,982
MIAMI, FLA.	1,428	2,615	6,072	5,710	4,909	4,670	2,911	3,036	6,646
Biscayne Park	73	45	124	92	58	114	53	60	25
Coral Gables	254	274	1,191	578	427	644	824	584	610
El Portal	8	*	*	49	52	51	42	14	31
Golden Beach	*	*	5	16	7	19	26	10	12
Hialeah	377	677	895	676	1,588	1,572	725	1,549	1,232
Miami Beach	405	990	1,792	1,225	1,226	1,796	2,069	969	1,149
Miami Shores	98	87	143	168	193	326	241	146	110
Miami Springs	108	117	178	154	138	501	443	223	229
North Miami	*	12	*	557	1,885	1,484	371	774	695
North Miami Beach	*	*	*	97	108	208	291	1,151	894
Opa Locka	*	*	*	42	321	371	46	185	57
South Miami	5	81	197	130	158	294	229	163	131

	1945	1946	1947	1948	1949	1950	1951	1952	1953
MIAMI, FLA. (cont.)									
Surfside	*	*	*	200	174	153	*	164	*
Dade County (UP)	*	*	4,970	4,298	4,874	6,549	4,052	5,807	7,587
Total	2,756	4,898	15,567	13,992	16,118	18,752	12,323	14,835	19,408
MILWAUKEE, WIS.	1,125	2,229	1,526	2,860	3,431	6,132	3,887	3,675	4,369
Brookfield	*	19	37	57	60	63	102	91	115
Butler	2	9	9	*	9	13	15	19	27
Cudahy	10	36	18	40	60	94	74	95	103
Fox Point	22	65	64	71	91	177	154	86	66
Greendale	0	3	1	3	5	1	6	4	4
Lake	*	*	127	205	211	321	340	*	*
Milwaukee Town	*	*	103	101	94	186	196	91	86
River Hills	0	2	0	3	3	6	10	6	11
Shorewood	82	28	233	42	84	90	86	150	60
South Milwaukee	12	26	87	107	90	165	122	157	211
Waukesha	134	59	78	59	70	149	111	151	125
Wauwatosa	231	251	264	310	416	568	348	217	245
Wauwatosa Town	*	104	*	337	280	489	535	201	232
West Allis	134	277	220	256	383	352	244	185	280
West Milwaukee	16	31	17	35	12	30	17	11	1
Whitefish Bay	156	210	206	219	262	498	183	83	56
Total	1,924	3,349	2,990	4,705	5,561	9,334	6,430	5,222	5,991
MINNEAPOLIS, MINN.	839	1,404	1,380	1,525	2,478	2,900	1,699	1,246	1,231
Anoka	17	49	78	58	56	88	72	118	60
Bayport	1	13	40	16	9	14	5	17	8
Brooklyn Center	33	60	*	*	*	307	186	222	309
Columbia Heights	23	108	9	122	24	144	134	62	102
Crystal	*	*	*	*	*	601	561	399	644
Dellwood	0	2	1	5	2	3	2	0	1
Edina	76	168	157	24	68	472	454	459	461
Hopkins	59	149	85	80	234	137	100	118	*
Mahtomedi	*	22	11	*	*	4	11	12	8
Mound	*	*	*	*	*	23	20	19	21
New Canada Twp.	*	*	*	*	*	210	174	121	213
North St. Paul	13	57	100	50	43	111	71	50	137
Richfield	46	*	*	*	*	850	740	960	822
Robbinsdale	144	233	209	189	250	367	206	164	120
St. Anthony Twp.	*	*	*	*	*	73	48	37	91
St. Louis Park	297	816	556	487	1,351	1,231	717	611	591
St. Paul	547	1,424	1,061	898	673	1,654	1,798	1,191	1,200
South St. Paul	52	185	188	*	*	199	151	204	191
Stillwater	*	15	48	40	18	31	17	16	8
West St. Paul	29	116	108	114	87	224	151	116	128
White Bear Lake	*	*	*	*	*	31	26	17	14
White Bear Twp.	*	*	*	*	*	214	131	173	165
Total	2,176	4,821	4,031	3,608	5,293	9,888	7,414	6,332	6,525
MOBILE, ALA.	299	767	688	1,012	852	1,829	639	1,112	547
Prichard	45	108	*	137	95	107	96	125	130
Total	344	875	688	1,149	947	1,936	735	1,237	677
MONTGOMERY, ALA.	420	632	965	845	2,190	2,053	845	942	930
NASHVILLE, TENN.	226	591	524	366	679	613	1,042	2,014	397
Belle Meade	9	19	*	54	51	61	23	17	13
Total	235	610	524	420	730	674	1,065	2,031	410
NEW HAVEN, CONN.	88	1,031	375	590	322	1,221	385	270	836
Ansonia	2	2	7	6	35	156	71	78	60
Derby	8	29	10	4	23	*	*	29	41

*Insufficient data.

	1945	1946	1947	1948	1949	1950	1951	1952	1953
NEW HAVEN, CONN. (cont.)									
East Haven	19	49	92	101	107	193	247	271	455
Hamden	178	308	361	391	195	507	551	271	381
Milford	*	*	141	257	284	393	465	345	*
North Haven	*	*	245	205	228	296	161	154	122
Orange	*	*	*	*	*	82	108	114	119
Seymour	*	*	*	*	*	86	54	73	83
Wallingford	7	26	17	*	31	30	41	137	51
West Haven	34	107	175	135	152	378	572	269	187
Woodbridge	*	*	*	44	43	68	70	57	50
Total	341	1,552	1,423	1,733	1,420	3,408	2,725	2,068	2,385
NEW ORLEANS, LA.	1,538	844	1,143	3,445	4,368	5,523	4,128	3,802	2,288
NEW YORK CITY									
BRONX	486	902	979	4,751	9,373	3,698	6,599	5,237	4,217
BROOKLYN	1,117	4,587	1,410	3,380	11,125	6,382	2,505	5,420	6,344
MANHATTAN	608	14,310	4,310	3,266	7,185	4,317	2,786	1,934	2,434
QUEENS	1,684	6,340	8,133	12,411	15,514	23,553	12,657	8,735	7,159
RICHMOND	179	234	312	999	1,095	417	183	971	601
Amityville	7	50	47	46	52	114	46	71	151
Ardsley	1	41	15	12	27	43	167	88	49
Asharoken	1	2	10	7	4	11	8	7	2
Babylon	17	61	55	89	117	364	91	88	127
Babylon Town (UP)	90	468	416	731	1,210	3,053	1,409	2,228	1,480
Baxter Estates	*	4	15	7	4	5	6	7	3
Bayville	*	45	72	50	46	56	34	35	48
Bellerose	*	0	2	2	3	1	0	0	2
Briarcliff Manor	1	6	22	21	1	*	90	104	39
Bronxville	2	5	20	30	9	15	19	18	19
Brookville	8	3	14	4	1	3	13	18	21
Cedarhurst	7	34	54	39	57	84	21	27	25
Cove Neck	1	2	0	0	0	0	1	7	4
Croton-on-Hudson	7	18	34	43	45	*	44	54	24
Dobbs Ferry	2	8	7	15	95	43	29	48	279
East Hills	*	7	107	31	99	292	107	21	50
East Rockaway	48	101	86	107	153	185	39	35	34
East Williston	*	37	44	23	7	36	53	30	28
Elmsford	1	16	8	0	*	24	24	18	29
Farmingdale	2	23	37	46	13	118	65	19	98
Floral Park	2	10	60	59	86	389	180	163	107
Flower Hill	*	28	71	31	46	121	58	89	54
Freeport	30	85	149	113	381	234	174	235	339
Garden City	105	46	81	201	275	226	330	367	441
Glen Cove	12	167	134	264	304	250	270	202	167
Great Neck	16	63	112	78	305	190	11	26	77
Great Neck Estates	0	2	24	29	28	35	43	16	17
Great Neck Plaza	0	322	118	139	218	0	0	1	1
Harrison	1	25	84	86	82	142	123	142	113
Hastings-on-Hudson	*	0	14	57	107	66	134	36	39
Hempstead	105	325	570	417	156	198	234	303	167
Hempstead Town (UP)	105	3,907	7,192	9,876	10,988	14,040	9,988	7,055	6,226
Hewlett Bay Park	0	13	3	7	6	6	4	2	4
Hewlett Harbor	*	3	6	14	48	92	34	16	29
Hewlett Neck	0	0	5	4	14	20	12	4	3
Hillburn	*	*	*	11	3	3	3	4	0
Huntington Bay	6	7	16	8	11	17	12	25	19
Island Park	1	44	12	18	11	14	24	9	48
Kensington	0	0	2	2	11	13	3	5	2
Kings Point	*	7	20	17	54	133	91	57	131
Lake Success	6	20	48	47	68	131	80	69	40
Larchmont	0	5	29	24	13	90	13	12	20

	1945	1946	1947	1948	1949	1950	1951	1952	1953
NEW YORK CITY (cont.)									
Lattingtown	*	8	5	15	5	15	18	12	2
Laurel Hollow	*	2	0	6	4	2	4	5	6
Lawrence	1	19	34	40	64	115	49	83	29
Lindenhurst	41	132	108	192	277	573	202	780	159
Lloyd Harbor	0	8	16	32	16	231	68	29	21
Long Beach	52	379	184	227	537	632	229	244	292
Lynbrook	73	130	152	113	55	118	77	132	54
Malverne	35	176	151	131	70	178	70	56	48
Mamaroneck	7	77	5	52	11	91	99	46	49
Manorhaven	15	36	82	62	31	26	46	40	39
Massapequa Park	3	22	33	200	316	740	728	588	502
Matinecock	*	1	7	0	4	11	14	15	11
Mill Neck	*	4	2	2	3	4	6	5	2
Mineola	18	411	137	188	388	474	287	267	106
Mount Kisco	*	18	6	20	33	92	25	26	19
Mount Vernon	15	65	104	63	1,078	1,601	169	480	485
Munsey Park	*	0	35	11	5	15	10	*	28
Muttontown	*	0	2	1	1	4	2	0	5
New Hyde Park	*	197	141	111	125	281	229	147	38
New Rochelle	74	124	97	134	60	150	156	435	1,299
North Castle	0	37	2	58	33	80	41	60	78
North Hills	0	0	0	[illegible]	1	6	6	3	3
North Pelham	1	8	7	20	7	26	22	20	6
Northport	8	58	51	50	41	57	57	49	27
North Tarrytown	3	4	4	5	7	17	7	22	21
Old Westbury	0	9	10	20	9	44	28	40	31
Ossining	6	37	28	132	33	85	41	67	94
Oyster Bay (UP)	92	584	857	1,694	2,378	7,622	2,986	6,819	7,510
Oyster Bay Cove	0	4	5	6	4	6	9	10	21
Peekskill	8	38	11	*	*	47	162	101	31
Plandome	0	4	8	3	4	5	6	2	5
Plandome Heights	0	13	28	9	2	4	3	4	7
Plandome Manor	*	0	4	3	3	5	13	17	12
Pleasantville	5	23	16	24	45	*	35	41	65
Port Chester	1	8	3	13	29	139	175	42	55
Port Washington North	0	3	3	3	2	1	0	3	0
Rockville Center	46	232	283	205	114	197	103	85	92
Roslyn	*	1	241	33	1	232	40	25	59
Roslyn Estates	1	3	5	12	9	33	23	11	5
Roslyn Harbor	*	5	7	3	12	38	8	3	0
Russell Gardens	0	1	12	12	3	14	15	7	8
Rye	4	23	2	*	*	78	91	57	154
Sands Point	*	7	9	8	12	42	38	32	37
Scarsdale	6	46	60	55	121	144	161	179	135
Sea Cliff	3	14	20	25	16	17	22	21	70
South Floral Park	0	1	6	4	10	5	2	16	10
South Nyack	4	10	8	2	10	9	8	3	10
Spring Valley	10	*	*	*	*	12	7	57	34
Stewart Manor	3	8	27	0	13	11	16	100	4
Suffern	3	*	*	*	*	23	27	22	15
Tarrytown	0	75	9	29	*	217	8	8	18
Thomaston	0	2	6	1	3	72	10	32	59
Tuckahoe	1	0	23	11	11	3	8	9	5
Upper Brookville	*	0	3	2	6	6	9	9	9
Upper Nyack	0	3	11	9	13	25	23	15	19
Valley Stream	84	465	563	568	612	841	234	363	234
Westbury	0	555	41	119	110	252	270	302	260
West Haverstraw	0	2	8	[illegible]	*	86	38	36	33
White Plains	10	31	87	132	486	525	108	594	917
Williston Park	14	96	84	82	18	38	28	19	22
Woodsburgh	*	4	17	15	12	21	11	7	6
Yonkers	126	414	1,003	744	2,092	1,475	826	994	2,661

*Insufficient data.

	1945	1946	1947	1948	1949	1950	1951	1952	1953
NEW YORK CITY (cont.)									
(In Connecticut)									
Darien	*	28	131	180	202	278	227	187	206
Greenwich	66	193	355	407	440	408	410	542	320
New Canaan	5	50	83	74	58	92	118	97	159
Norwalk	52	291	457	410	432	780	493	736	612
Stamford	13	100	308	443	408	1,426	968	381	522
(In New Jersey)									
Allendale	3	23	12	17	*	46	57	28	23
Allenhurst	0	1	1	1	1	3	2	4	1
Asbury Park	3	57	61	25	47	17	42	90	61
Avon-by-the-Sea	2	3	4	4	17	7	10	7	4
Bayonne	1	184	15	*	*	*	*	187	72
Belleville	68	136	410	105	143	293	107	245	225
Bergenfield	61	338	215	1,197	490	512	144	219	267
Bernardsville	7	25	*	*	*	54	43	36	41
Bloomfield	136	286	67	781	75	336	112	104	344
Bloomingdale	*	*	*	*	*	32	43	24	48
Bogota	2	4	*	*	*	14	25	23	16
Boonton	4	19	8	*	*	*	22	25	22
Bound Brook	4	48	25	19	15	370	27	41	53
Bradley Beach	4	42	*	*	35	27	22	17	18
Butler	3	12	28	29	29	37	27	47	52
Caldwell	116	13	29	17	17	32	35	26	47
Caldwell Twp.	*	*	*	*	*	27	25	25	22
Carteret	12	54	91	50	66	86	67	155	55
Cedar Grove Twp.	*	*	104	162	269	369	163	167	27
Chatham	*	126	21	*	*	133	96	152	62
Chatham Twp.	0	31	42	28	66	137	100	76	119
Clark Twp.	*	*	*	*	152	420	352	139	167
Cliffside Park	6	46	30	*	*	*	*	48	32
Clifton	141	525	1,067	895	1,474	1,815	536	752	524
Closter	3	11	7	*	49	519	72	165	90
Cranford Twp.	56	224	186	124	95	291	245	191	235
Cresskill	2	19	68	116	128	292	123	96	64
Demarest	*	*	*	*	*	183	70	40	47
Denville Twp.	6	66	95	89	156	231	84	59	64
Dumont	92	166	294	256	340	86	69	112	216
Dunellen	8	7	20	57	41	35	38	34	23
East Brunswick Twp.	20	94	131	130	121	416	160	227	359
East Newark	0	0	0	0	0	0	0	0	1
East Orange	2	284	29	*	*	545	95	36	32
East Rutherford	1	20	12	16	22	17	10	14	10
Edgewater	0	1	20	3	7	23	1	3	5
Elizabeth	13	126	717	21	544	767	212	137	239
Emerson	3	*	*	*	49	99	9	103	240
Englewood	6	131	492	352	157	205	85	135	181
Englewood Cliffs	*	*	*	*	*	16	15	36	35
Essex Fells	1	5	9	14	15	20	15	21	20
Fair Haven	*	*	*	87	67	206	74	53	38
Fair Lawn	108	420	705	867	571	1,051	265	159	329
Fanwood	48	61	19	26	43	132	149	196	223
Fort Lee	12	48	70	104	1,421	589	401	408	252
Franklin Lakes	*	13	*	*	*	40	23	32	48
Garfield	11	91	*	*	80	287	*	118	122
Garwood	3	10	54	11	48	45	53	31	26
Glen Ridge	0	1	6	5	8	42	30	7	11
Glen Rock	44	55	26	98	128	518	129	120	327
Hackensack	70	60	387	426	65	284	121	149	68
Haledon	0	29	23	14	22	24	20	32	21
Harrington Park	0	6	12	16	12	15	64	29	7
Hasbrouck Heights	10	88	77	127	272	216	139	78	41

	1945	1946	1947	1948	1949	1950	1951	1952	1953
NEW YORK CITY (cont.)									
Hawthorne	8	97	105	251	160	182	88	94	77
Helmetta	0	*	5	0	0	0	4	6	7
Highland Park	21	29	21	*	241	247	241	56	42
Hillsdale	5	42	24	27	88	195	145	93	101
Hillside Twp.	34	109	173	79	100	107	98	55	60
Hoboken	0	0	*	*	*	*	*	0	0
Hohokus	2	15	24	28	36	194	120	63	63
Interlaken	0	0	0	2	5	0	2	0	8
Irvington	21	36	217	60	1,964	174	220	53	45
Jersey City	13	119	20	6	332	108	209	53	57
Kearny	15	27	*	*	*	38	*	35	33
Kenilworth	*	*	*	*	*	*	103	76	175
Leonia	60	57	182	76	181	55	40	54	41
Lincoln Park	0	13	22	28	*	*	84	13	33
Linden	87	215	320	173	240	578	279	490	279
Little Ferry	2	*	*	*	*	20	14	34	19
Little Silver	8	31	*	*	112	149	87	37	61
Livingston Twp.	31	80	91	101	251	452	489	397	443
Long Branch	55	42	75	197	131	176	84	76	58
Lyndhurst	7	76	148	86	63	253	80	82	52
Madison	5	54	73	147	116	236	103	194	98
Manasquan	32	55	103	92	67	90	52	49	56
Maplewood Twp.	6	17	199	133	33	44	56	55	25
Maywood	12	186	*	326	153	261	77	86	57
Metuchen	31	14	*	*	*	133	157	96	151
Middlesex	12	32	65	262	193	143	67	195	135
Midland Park	10	41	*	45	65	367	61	29	37
Millburn Twp.	19	48	121	109	118	201	158	149	194
Milltown	3	26	*	*	28	38	29	44	100
Monmouth Beach	0	0	3	10	2	*	*	23	16
Montclair	56	179	215	59	100	203	248	39	23
Moonachie	0	*	0	5	2	327	2	11	6
Morris Plains	1	13	20	*	*	102	67	43	40
Morris Twp.	*	*	*	*	*	128	101	148	127
Morristown	0	9	299	453	*	87	47	64	90
Mountain Lakes	1	31	51	17	22	44	38	31	26
Neptune Twp.	0	15	*	*	81	138	227	202	131
Newark	298	419	695	397	849	293	2,700	2,811	77
New Brunswick	19	58	253	159	342	194	260	158	77
New Milford	26	*	*	53	175	*	151	290	185
North Arlington	32	293	220	401	82	134	72	71	54
North Bergen Twp.	*	*	*	*	*	558	138	37	43
North Brunswick Twp.	*	*	*	*	*	*	56	83	194
North Haledon	12	10	35	55	51	76	59	86	88
North Plainfield	25	92	69	67	94	305	177	70	112
Nutley	78	78	105	124	116	234	194	90	103
Old Tappan	*	*	*	*	15	14	35	42	66
Oradell	*	*	32	59	58	103	79	66	95
Orange	17	7	65	120	138	276	42	366	23
Palisades Park	*	*	*	*	*	146	103	61	78
Paramus	*	*	*	*	*	*	509	512	466
Parsippany-Troy Hills	30	80	81	73	114	172	156	252	227
Passaic	88	33	41	33	39	158	556	171	66
Passaic Twp.	*	*	*	*	*	39	40	47	58
Paterson	19	59	99	132	192	476	711	269	163
Perth Amboy	9	74	95	48	45	380	91	47	49
Piscataway Twp.	*	*	*	*	*	233	244	197	136*
Plainfield	72	144	377	213	397	303	287	170	336
Pompton Lakes	0	*	*	86	178	450	137	209	52
Rahway	19	53	111	227	364	430	188	144	132
Red Bank	5	5	27	267	25	29	26	7	6

*Insufficient data.

	1945	1946	1947	1948	1949	1950	1951	1952	1953
NEW YORK CITY (cont.)									
Ridgefield	5	172	194	*	*	25	110	103	107
Ridgefield Park	11	7	*	*	*	37	30	21	25
Ridgewood	15	116	186	219	150	827	225	111	*
Riverdale	0	17	12	4	1	82	48	50	19
River Edge	51	177	268	114	738	274	29	39	28
River Vale Twp.	*	*	*	*	*	*	22	72	113
Rockaway	8	13	17	22	16	21	20	52	141
Roseland	7	6	19	11	15	23	13	31	39
Roselle	54	68	*	105	397	301	260	145	95
Roselle Park	7	108	*	*	*	55	78	60	53
Rumson	9	32	26	50	42	87	73	68	77
Rutherford	10	110	*	110	33	506	74	92	110
Sayreville	*	*	*	*	*	288	91	181	451
Scotch Plains Twp.	*	*	188	165	231	258	224	267	112
Sea Girt	2	8	12	25	32	42	31	36	18
Secaucus	3	15	24	*	*	*	58	87	79
Shrewsbury	5	12	*	40	59	141	86	36	15
South Orange	9	24	61	48	153	62	58	129	83
South Plainfield	*	*	*	*	*	706	204	254	178
South River	1	45	*	*	*	*	62	81	81
Spotswood	1	15	*	*	*	*	20	56	19
Spring Lake Heights	*	15	5	*	*	*	*	*	85
Summit	11	62	63	110	110	268	191	195	362
Teaneck Twp.	59	162	55	*	369	682	261	344	326
Tenafly	19	30	43	116	141	405	104	128	118
Totowa	2	14	*	53	*	*	72	85	72
Union City	0	45	*	0	26	*	*	147	3
Union Twp.	89	253	266	398	405	678	467	668	497
Verona	3	22	188	54	36	224	173	102	59
Waldwick	*	*	*	*	*	*	77	115	99
Wallington	3	8	*	*	58	80	41	29	53
Wanaque	7	26	14	*	364	143	49	*	*
Washington Twp. (Bergen Co.)	*	10	15	37	28	85	*	100	75
Watchung	8	14	29	*	36	42	44	34	22
Wayne Twp.	*	77	137	209	228	765	307	429	309
Weehawken Twp.	0	5	2	4	2	15	*	*	0
Westfield	9	76	177	137	162	402	255	254	312
West New York	3	12	5	23	9	310	286	13	2
West Orange	21	111	120	150	412	558	425	416	271
West Paterson	5	12	*	*	*	*	*	88	216
Westwood	14	57	23	56	*	56	21	58	80
Wood Bridge Twp.	56	*	453	494	534	1,242	845	953	1,942
Woodcliff Lake	0	16	26	13	24	30	42	52	33
Wood-Ridge	1	35	24	19	31	156	47	116	28
Wyckoff Twp.	*	*	85	120	184	293	126	140	120
Total	8,471	46,818	44,873	59,299	90,896	112,100	70,611	71,073	67,621
NORFOLK, VA.	517	276	1,419	1,936	1,519	1,704	2,579	2,462	1,096
Hampton	2	5	*	41	*	*	*	1,660	859
Newport News	34	24	74	62	61	80	83	102	73
Portsmouth	54	61	324	275	188	413	328	514	285
South Norfolk	13	25	*	77	*	38	111	112	102
Elizabeth City Co. (UP)	315	223	515	805	1,142	512	568	**	**
Total	935	614	2,332	3,196	2,910	2,747	3,669	4,850	2,417
OKLAHOMA CITY, OKLA.	719	1,453	2,031	1,094	1,026	4,124	2,419	2,102	2,303
Bethany	27	27	21	70	85	104	171	75	89
Nichols Hills	36	*	20	112	72	164	243	74	126
Total	782	1,480	2,072	1,276	1,183	4,392	2,833	2,251	2,518

**Included in Hampton.

	1945	1946	1947	1948	1949	1950	1951	1952	1953
OMAHA, NEBR.	306	802	888	720	1,304	2,145	1,068	1,767	915
Ralston	*	*	*	*	*	78	45	30	23
(In Iowa)									
Carter Lake	*	17	1	4	0	13	6	7	12
Council Bluffs	16	107	114	107	192	373	311	291	232
Total	322	926	1,003	831	1,496	2,609	1,430	2,095	1,182
PEORIA, ILL.	51	262	313	340	249	550	517	190	131
Bartonville	0	21	30	8	4	6	39	14	15
East Peoria	7	63	*	48	32	47	39	*	*
Peoria Heights	6	72	*	84	80	27	33	33	19
Total	64	418	343	480	365	630	628	237	165
PHILADELPHIA, PA.	650	3,324	5,331	4,567	6,176	12,070	6,781	6,937	5,839
Abington Twp.	17	307	262	361	301	529	734	699	728
Aldan	2	9	34	41	5	40	25	99	34
Ambler	26	13	9	4	49	63	76	88	162
Aston Twp.	*	*	207	13	14	16	66	129	45
Bridgeport	5	8	9	16	10	36	13	13	10
Bristol	1	16	21	15	27	25	15	13	23
Cheltenham Twp.	16	34	*	136	1,956	423	338	335	465
Chester	12	355	34	74	9	418	481	22	126
Clifton Heights	*	501	30	81	1	43	0	26	9
Collegeville	*	*	*	*	*	*	5	8	13
Collingdale	4	25	27	41	366	104	0	0	*
Colwyn	5	8	0	20	15	0	1	1	0
Conshohocken	2	19	18	17	13	43	16	37	89
Darby Twp.	*	*	11	6	0	0	20	22	175
East Lansdowne	1	3	0	3	3	6	8	2	4
Easttown Twp.	*	*	*	79	33	29	58	121	49
Eddystone	0	24	13	6	5	51	6	3	4
Edgemont Twp.	*	*	4	3	3	14	14	13	19
Folcroft	0	18	2	26	3	140	40	125	148
Glenolden	*	30	33	38	36	48	50	111	29
Hatboro	0	42	39	109	55	244	101	142	44
Hatfield	5	25	13	16	21	18	0	0	*
Haverford Twp.	26	409	560	499	287	1,187	518	331	413
Jenkintown	1	8	3	3	6	8	6	18	13
Langhorne	*	2	6	6	10	6	6	3	3
Lansdale	12	92	45	64	59	163	139	51	141
Lansdowne	0	*	16	9	212	34	23	67	48
Lower Chichester Twp.	*	*	7	5	25	4	4	1	0
Lower Merion Twp.	247	211	354	414	295	625	438	355	398
Malvern	0	3	7	10	4	8	8	76	5
Marcus Hook	3	6	4	1	1	2	0	0	5
Marple Twp.	*	*	4	129	97	349	207	306	291
Media	4	30	15	19	12	79	39	12	9
Morton	*	16	7	0	2	12	1	91	27
Narberth	0	4	15	3	2	5	4	3	28
Nether Providence Twp.	*	*	22	0	1	89	241	76	107
Newtown Twp.	1	8	5	3	17	6	18	19	46
Norristown	3	61	31	51	108	154	51	102	114
North Wales	1	19	22	20	33	29	17	29	33
Norwood	0	0	43	6	17	12	30	12	23
Parkside	14	1	1	3	0	2	6	64	1
Phoenixville	9	14	36	82	142	53	71	112	38
Prospect Park	0	8	14	31	20	13	39	52	26
Radnor Twp.	44	101	61	170	264	514	109	121	186
Ridley Park	5	19	41	72	37	59	5	115	*
Ridley Twp.	*	*	6	383	308	354	730	405	581
Rockledge	*	6	15	8	11	36	22	26	11
Rose Valley	*	1	4	2	3	6	7	0	*

*Insufficient data.

	1945	1946	1947	1948	1949	1950	1951	1952	1953
PHILADELPHIA, PA. (cont.)									
Royersford	10	11	19	11	17	22	10	10	6
Rutledge	*	*	0	0	0	3	2	3	0
Schwenksville	0	0	0	8	3	1	3	2	0
Sharon Hill	1	116	27	57	13	136	5	5	40
Spring City	*	7	18	3	2	8	2	3	4
Springfield Twp. (Delaware Co.)	*	*	94	277	456	839	275	696	611
Springfield Twp. (Mont. Co.)	*	*	*	*	91	402	337	306	210
Swarthmore	0	19	12	41	29	63	56	26	120
Tinicum Twp.	*	13	15	20	22	38	16	32	31
Trainer	5	7	3	1	3	11	2	1	4
Tredyffrin Twp.	*	*	26	164	36	79	117	129	224
Upland	0	107	3	6	14	2	108	12	75
Upper Chichester Twp.	*	*	39	12	45	67	32	29	17
Upper Darby	162	582	609	3,653	857	611	321	292	133
Upper Dublin Twp.	*	30	63	50	59	62	82	48	111
Upper Moreland Twp.	*	*	16	15	271	399	251	277	257
Upper Providence (Montgomery Co.)	*	*	20	86	127	106	44	49	*
West Conshohocken	1	6	3	11	3	12	7	0	0
West Norriton Twp.	*	*	38	96	29	144	163	212	144
Whitemarsh Twp.	*	*	23	85	126	214	65	55	147
Yeadon	0	119	13	30	14	26	15	59	9
(In New Jersey)									
Audubon	8	17	37	29	25	28	31	113	119
Barrington	0	29	45	31	363	173	167	214	131
Bellmawr	*	*	*	*	*	166	218	170	167
Beverly	0	0	0	2	56	0	28	6	51
Brooklawn	0	2	196	0	5	8	4	3	10
Burlington	8	25	29	28	29	53	105	257	124
Camden	49	237	352	324	467	813	117	568	503
Clementon	2	*	*	*	*	37	30	25	16
Collingswood	10	86	334	105	1,064	27	45	25	56
Delaware Twp.	*	*	*	*	*	404	175	182	313
Delran Twp.	*	*	*	*	*	*	45	55	55
Deptford Twp.	*	*	*	*	*	280	148	112	96
East Greenwich Twp.	*	*	*	*	*	16	11	18	10
Edgewater Park Twp.	*	*	*	*	*	*	6	10	12
Gibbsboro	1	11	10	8	12	7	4	7	*
Glassboro	10	22	*	*	*	70	71	82	517
Gloucester Twp.	*	*	*	*	*	149	127	146	233
Haddonfield	0	8	20	31	67	111	100	126	114
Haddon Heights	3	10	41	116	102	187	113	102	44
Laurel Springs	0	5	2	*	18	10	8	20	16
Lawnside	*	*	*	*	*	16	24	15	14
Lindenwold	3	23	*	*	84	22	105	66	81
Magnolia	1	4	14	14	71	*	*	26	7
Merchantville	0	2	236	2	*	14	10	14	9
Mount Ephraim	1	24	36	45	238	62	46	55	40
Oakland	0	110	8	6	17	19	28	42	9
Pennsauken Twp.	*	*	*	142	190	291	314	414	404
Pine Hill	12	24	18	17	13	20	17	28	17
Pitman	4	18	*	58	*	38	100	79	67
Riverside Twp.	*	*	28	48	19	114	18	56	54
Riverton	0	1	7	9	41	19	12	22	21
Runnemede	10	35	52	40	147	177	78	111	73
Somerdale	1	6	14	6	*	21	33	6	99
Voorhees Twp.	*	*	*	*	*	*	15	37	33
Washington Twp.	*	*	*	*	*	37	26	54	58
Wenonah	0	2	16	11	18	52	23	12	13
West Deptford Twp.	*	*	*	*	*	59	89	65	143
Westville	0	*	*	*	*	5	16	20	44

	1945	1946	1947	1948	1949	1950	1951	1952	1953
PHILADELPHIA, PA. (cont.)									
Woodbury	2	*	94	52	49	308	90	32	36
Woodbury Heights	1	9	7	8	8	1	6	*	10
Total	1,422	7,509	10,078	13,423	16,392	25,228	16,103	17,035	16,715
PHOENIX, ARIZ.	867	592	820	1,416	467	1,168	1,307	842	947
Glendale	88	42	71	78	62	85	151	163	154
Total	955	634	891	1,494	529	1,253	1,458	1,005	1,101
PITTSBURGH, PA.	273	860	1,757	938	1,842	3,320	2,813	2,239	1,352
Ambridge	5	13	17	19	13	34	12	12	17
Arnold	4	41	49	38	19	41	17	32	30
Aspinwall	0	0	10	8	3	10	0	0	*
Avalon	0	1	15	11	65	130	19	25	15
Baldwin Twp.	*	*	*	*	272	397	612	188	221
Bellevue	0	7	19	90	19	27	69	43	44
Ben Avon	*	0	0	0	0	1	1	0	*
Bentleyville	2	7	4	21	15	15	10	0	*
Bethel Twp.	*	*	*	289	324	422	338	267	267
Blawnox	*	1	13	19	7	8	9	10	*
Braddock	0	0	3	4	1	0	0	72	0
Brentwood	37	301	121	135	195	116	68	69	167
California	0	0	0	0	0	0	0	0	0
Canonsburg	4	6	17	20	60	12	0	0	*
Carnegie	*	19	20	47	46	63	59	41	32
Castle Shannon	3	119	116	356	123	0	0	0	*
Centerville	0	0	0	0	0	0	0	0	0
Chalfant	1	1	10	15	6	5	10	4	2
Charleroi	0	1	7	20	7	10	5	5	4
Cheswick	4	19	21	17	22	39	83	50	33
Churchill	*	*	*	*	24	19	22	26	27
Clairton	14	64	59	58	32	52	75	173	38
Coal Center	0	0	5	0	0	0	0	0	0
Coraopolis	0	0	0	0	0	0	2	21	20
Crafton	6	1	7	8	155	14	11	19	8
Donora	3	8	14	14	15	12	14	5	6
Dormont	4	4	3	19	19	11	18	40	9
Duquesne	36	27	16	47	15	35	20	36	27
East McKeesport	1	8	8	12	22	25	31	19	16
East Pittsburgh	0	2	6	1	2	1	3	4	0
Edgewood	2	4	10	26	13	15	9	8	8
Edgeworth	1	1	0	0	5	20	13	15	18
Emsworth	2	8	4	16	15	29	19	21	28
Etna	0	19	1	6	6	12	8	6	7
Fairchance	*	4	3	11	3	15	14	13	4
Fayette City	0	0	0	2	0	1	0	2	3
Forest Hills	5	39	50	65	50	189	55	71	169
Fox Chapel	*	0	11	12	19	68	29	37	39
Glassport	10	42	30	49	24	41	54	35	38
Glenfield	0	0	0	3	0	0	3	5	1
Greensboro	*	3	4	3	3	2	3	1	2
Greensburg	6	15	46	36	130	268	28	46	45
Greentree	8	9	3	66	30	0	45	38	28
Haysville	0	0	0	0	0	0	4	0	0
Heidelberg	0	0	4	4	1	6	7	7	7
Homestead	0	0	0	0	0	0	0	1	5
Indiana	0	10	3	93	44	69	67	47	24
Ingram	1	6	1	15	4	22	8	25	12
Irwin	*	0	0	0	0	0	0	0	0
Jeannette	13	62	66	91	69	127	127	106	72
Kennedy Twp.	*	*	*	*	*	67	64	46	62
Leetsdale	*	*	0	0	1	3	0	1	6

*Insufficient data.

	1945	1946	1947	1948	1949	1950	1951	1952	1953
PITTSBURGH, PA. (cont.)									
Liberty	4	40	46	65	66	111	118	59	51
McCandless Twp.	*	*	*	*	47	193	246	104	218
McDonald	1	6	14	8	5	3	2	4	5
McKeesport	9	36	60	71	93	155	316	200	65
McKees Rocks	0	8	15	25	20	15	24	159	24
Millvale	0	0	2	0	0	0	0	0	*
Monessen	6	24	37	63	79	209	136	99	44
Monongahela City	6	26	29	32	27	45	28	31	25
Mount Lebanon Twp.	141	299	461	288	629	475	271	310	260
Mount Oliver	0	1	3	2	12	59	18	25	8
Munhall	16	42	61	69	69	197	99	94	87
Neville Twp.	*	*	*	*	*	71	6	8	19
New Kensington	41	79	106	105	93	156	93	93	87
North Bellevernon	*	9	23	32	38	33	*	26	*
North Braddock	0	5	10	13	13	11	8	10	13
North Charleroi	0	10	4	7	5	9	7	6	2
North Versailles Twp.	*	*	*	*	*	135	127	136	111
Oakdale	0	0	1	4	5	5	3	3	1
Oakmont	5	26	17	24	25	47	31	34	41
Penn Twp. (Allegheny Co.)	73	348	402	342	648	918	1,027	659	412
Pitcairn	0	5	12	10	11	22	9	8	2
Port Vue	7	119	44	12	62	262	13	8	*
Rankin	*	2	1	0	5	0	2	62	3
Reserve Twp.	*	0	0	0	0	0	0	54	22
Robinson Twp.	*	*	*	*	*	*	131	119	72
Roscoe	0	0	5	7	8	3	4	11	0
Ross Twp.	*	246	507	*	*	263	95	194	40
Rosslyn Farms	0	1	4	1	1	4	3	3	2
Scott Twp.	*	*	*	*	*	145	224	205	247
Scottdale	0	7	14	11	11	13	15	7	16
Sewickley	1	1	2	23	106	0	0	3	29
Sewickley Heights	0	2	4	4	7	1	3	3	3
Shaler Twp.	*	120	141	176	266	279	212	238	262
Sharpsburg	2	1	1	4	3	4	1	4	3
Smithton	0	4	4	2	2	1	0	2	0
South Heights	*	0	4	10	7	2	1	10	1
Southwest Greensburg	3	19	16	22	15	20	15	17	11
Speers	*	6	10	4	0	0	0	0	*
Springdale	12	18	23	37	23	57	72	51	42
Stockdale	*	1	2	2	3	0	0	1	3
Stowe Twp.	9	*	0	0	0	0	6	0	20
Swissvale	11	46	16	19	26	36	9	34	25
Tarentum	0	1	1	0	0	0	1	0	0
Trafford	2	3	13	22	4	45	36	28	10
Uniontown	6	22	40	41	76	44	45	34	18
Upper St. Clair Twp.	*	*	*	*	42	126	95	92	104
Verona	15	*	*	*	30	2	10	6	12
Wall	0	*	0	0	3	1	0	1	0
Washington	3	38	26	41	25	46	30	28	35
West Homestead	4	6	8	4	1	15	7	8	14
West Mifflin Borough	47	247	244	279	305	478	346	366	444
West Newton	0	1	1	5	0	20	25	21	16
West View	3	41	33	30	14	54	19	17	19
Whitaker	*	3	23	6	4	0	0	0	*
Wilkins Twp.	*	*	*	*	*	90	64	97	371
Wilkinsburg	36	48	86	46	96	309	100	81	68
Wilmerding	0	0	3	0	0	0	0	0	0
Youngwood	3	5	8	9	2	12	12	5	13
Total	911	3,704	5,140	4,683	6,781	10,974	9,065	7,810	6,333

	1945	1946	1947	1948	1949	1950	1951	1952	1953
PORTLAND, MAINE	15	104	161	155	137	232	170	137	198
Cape Elizabeth	*	*	*	*	20	40	33	37	51
Falmouth	*	*	*	*	*	74	58	47	23
South Portland	9	57	*	96	48	117	54	67	96
Westbrook	7	46	62	61	67	71	41	35	37
Total	31	207	223	312	272	534	356	323	405
PORTLAND, OREG.	710	2,434	2,275	3,075	2,968	3,824	1,721	1,880	2,180
Beaverton	11	62	78	47	32	74	10	33	34
Gresham	40	81	55	31	41	14	19	29	32
Oregon City	15	61	60	46	65	46	31	38	46
Oswego	*	*	*	*	37	28	37	36	68
West Linn	*	*	*	11	23	34	20	34	34
Vancouver, Wash.	50	183	140	133	163	204	125	105	81
Total	826	2,801	2,608	3,343	3,329	4,224	1,963	2,155	2,475
PROVIDENCE, R. I.	30	92	166	198	265	359	317	199	200
Barrington Twp.	3	*	*	*	*	237	*	*	117
Central Falls	*	*	10	14	10	33	11	5	7
Cranston	107	354	438	410	449	628	517	488	455
East Greenwich	*	*	*	35	42	66	71	60	*
East Providence	34	172	208	197	243	331	290	251	221
Johnston	*	57	139	142	124	136	126	126	119
Lincoln	*	*	*	*	*	123	84	84	104
Newport	7	18	32	24	52	51	75	96	65
North Providence	27	56	36	48	49	40	*	33	98
North Smithfield	*	*	*	76	60	76	92	91	93
Pawtucket	84	302	361	478	424	540	476	521	341
Portsmouth	9	*	*	*	*	*	66	108	58
Smithfield	2	*	65	*	*	*	*	*	*
Warren	9	28	*	*	35	45	22	26	66
Warwick	271	343	446	796	819	1,016	1,037	886	650
West Warwick	*	*	*	143	123	201	130	130	89
Woonsocket	36	106	151	131	103	122	133	73	72
(In Massachusetts)									
Attleboro	20	77	139	83	136	194	101	103	107
Franklin	*	*	*	*	13	27	48	33	45
North Attleborough	25	32	55	67	62	131	72	78	84
Seekonk	*	*	*	*	*	83	82	71	74
Total	864	1,637	2,246	2,842	3,009	4,439	3,750	3,462	3,065
PUEBLO, COLO.	149	261	318	499	467	919	691	992	570
Pueblo Co. (UP)	*	*	*	*	*	283	316	372	462
Total	149	261	318	499	467	1,202	1,007	1,364	1,032
RACINE, WIS.	160	270	349	201	261	600	521	501	444
Kenosha	242	206	233	388	314	557	465	477	276
Total	402	476	582	589	575	1,157	986	978	720
READING, PA.	27	119	35	52	90	134	95	82	71
Birdsboro	0	9	7	8	5	16	16	8	9
Kenhorst	*	4	16	29	30	33	32	22	7
Laureldale	4	22	16	47	47	48	19	16	12
Mohnton	1	4	2	4	9	12	4	19	13
Mount Penn	0	12	5	6	4	4	8	10	5
St. Lawrence	0	4	5	5	13	16	12	16	4
Shillington	3	14	40	35	23	47	26	28	24
Sinking Spring	0	8	28	9	6	18	10	7	10
Temple	0	5	7	7	17	17	16	9	20
Wernersville	3	4	2	2	3	12	24	9	10
West Lawn	2	1	3	6	0	7	7	7	5
West Leesport	0	0	7	2	3	0	0	2	*

*Insufficient data.

	1945	1946	1947	1948	1949	1950	1951	1952	1953
READING, PA. (cont.)									
West Reading	3	34	2	34	37	39	33	0	21
Wyomissing	0	3	6	21	19	45	46	38	30
Wyomissing Hills	1	13	7	7	4	33	42	41	21
Total	44	256	188	274	310	481	390	314	262
RICHMOND, VA.	1,036	1,803	1,722	943	889	1,330	969	681	645
ROANOKE, VA.	92	410	361	385	821	1,213	898	512	638
Salem	8	94	*	90	*	*	*	*	53
Vinton	1	17	25	18	13	23	9	7	18
Total	101	521	386	493	834	1,236	907	519	709
ROCHESTER, N. Y.	148	542	1,090	414	944	964	1,058	668	402
Brighton	38	213	272	386	563	300	253	209	205
Brockport	0	0	13	25	14	21	24	17	18
Chile	*	*	*	*	*	201	118	152	160
East Rochester	6	29	*	51	*	39	69	70	38
Greece	50	157	322	715	439	753	551	491	580
Irondequoit	59	397	502	529	357	717	832	539	658
Penfield	13	24	42	89	103	162	95	153	165
Perinton (UP)	*	28	47	68	52	74	72	88	118
Pittsford	4	1	8	11	7	5	21	4	14
Pittsford Town (UP)	4	6	48	69	91	139	108	91	63
Webster	0	8	6	12	13	19	180	42	4
Webster Town (UP)	8	55	95	90	96	96	149	266	387
Total	330	1,460	2,445	2,459	2,679	3,490	3,530	2,790	2,812
ROCKFORD, ILL.	131	336	352	455	371	893	643	810	657
SACRAMENTO, CALIF.	356	1,291	1,118	1,194	998	2,047	1,152	1,035	1,050
North Sacramento	93	68	101	78	70	244	201	31	186
Total	449	1,359	1,219	1,272	1,068	2,291	1,353	1,066	1,236
SAGINAW, MICH.	77	376	402	348	352	573	433	376	389
Bay City	74	190	252	180	192	288	225	173	226
Essexville	23	51	*	*	*	*	*	*	61
Saginaw Twp.	*	*	*	*	*	144	155	201	187
Zilwaukee Twp.	*	*	*	*	*	15	7	11	17
Total	174	617	654	528	544	1,020	820	761	880
ST. JOSEPH, MO.	13	69	97	147	122	216	190	178	217
ST. LOUIS, MO.	217	1,231	814	1,339	1,576	4,145	1,633	2,799	1,469
Arbor Terrace	0	5	5	9	10	17	1	2	3
Bella Villa					2	4	14	4	13
Bellerive					0	3	1	2	14
Bel-Nor	6	13	1	5	15	42	28	33	14
Berdell Hills						0	0	0	0
Berkeley	*	99	185	165	327	737	232	374	561
Beverly Hills	2	0	4	0	*	9	7	4	2
Brentwood	12	64	93	77	55	1,467	72	70	94
Calverton Park	1	11	*	*	21	45	*	8	11
Charlack					1	7	7	*	2
Clayton	67	207	82	93	97	131	74	33	45
Country Club Hills					1	1	0	0	0
Crestwood					124	81	56	310	56
Crystal Lake Park				1	0	0	1	1	0
Des Peres				3	33	27	35	29	26
Ellisville						32	31	39	3
Elmdale					1	0	1	0	5
Ferguson	35	222	233	292	271	426	178	311	414

	1945	1946	1947	1948	1949	1950	1951	1952	1953
ST. LOUIS, MO. (cont.)									
Flordell Hills					0	120	2	5	1
Florissant	1	48	98	134	322	496	112	498	532
Frontenac					4	41	54	19	34
Glendale	26	103	67	132	134	211	69	56	53
Glen Echo Park				0	1	3	2	0	1
Goodfellow Terrace					1	1	0	0	0
Huntleigh Village				2	0	0	3	2	10
Jennings					212	208	161	257	226
Kirkwood	45	411	332	283	196	565	486	354	360
Ladue	18	48	59	115	69	202	104	138	153
Lakeshire					17	12	11	5	*
Maplewood	0	29	44	45	71	*	*	*	*
Margona				0	0	86	0	0	0
Northwoods	3	21	32	58	98	176	151	161	113
Oakland				9	17	19	3	3	7
Olivette	*	*	*	50	52	118	*	67	*
Overland				*	136	351	244	*	*
Pasadena Park				0	0	4	0	1	8
Pine Lawn					27	14	19	19	9
Richmond Heights	17	92	36	67	48	226	161	135	88
Rock Hill	21	74	62	62	63	89	138	*	*
St. Ann					379	345	175	73	102
St. Charles	20	49	108	116	89	125	131	101	113
St. Johns					16	58	133	61	82
Schuermann Heights				0	0	7	0	0	0
Shrewsbury	4	56	49	60	38	122	54	62	59
Sycamore Hills				8	5	1	*	0	1
University City	61	602	511	519	392	1,525	360	613	578
Vinita Park				12	9	6	20	6	24
Vinita Terrace				1	2	1	1	2	0
Warson Woods	1	6	9	11	*	*	*	*	*
Webster Groves	33	260	187	278	429	552	325	303	114
St. Louis Co. (UP)	727	2,905	2,563	2,253	2,001	2,764	1,805	1,853	2,323
(In Illinois)									
Alton	43	97	138	*	122	231	53	*	*
Belleville	57	211	178	212	146	401	197	118	213
Collinsville	*	*	*	*	*	9	15	49	67
Dupo	*	25	*	*	15	27	8	18	*
East St. Louis	53	116	233	262	226	301	176	581	183
Edwardsville	4	57	44	79	78	93	74	51	47
Glen Carbon	0	0	0	0	0	0	0	0	0
Granite City	7	102	91	80	156	256	270	247	175
Nameoki	1	43	59	96	44	†	†	†	†
Roxanna	0	3	51	19	21	15	12	9	7
Swansea	0	8	29	40	36	31	33	20	*
Venice	0	8	3	7	7	2	11	155	32
Washington Park	8	58	15	24	37	*	*	*	*
Total	1,490	7,284	6,415	7,018	8,250	16,988	7,944	10,061	8,447
SALT LAKE CITY, UTAH	391	1,409	1,100	1,268	1,399	2,176	943	702	625
Bountiful	*	25	86	93	78	117	173	178	183
Midvale	12	53	41	62	51	76	46	55	37
Murray	29	202	87	160	102	143	134	98	71
Sandy	6	11	8	26	19	31	11	25	25
South Salt Lake	*	59	101	144	123	145	103	111	103
Salt Lake Co. (UP)	*	*	*	*	*	1,293	1,252	1,073	1,461
Total	438	1,759	1,423	1,753	1,772	3,981	2,662	2,242	2,505
SAN ANTONIO, TEX.	1,627	3,905	4,911	4,482	4,588	6,066	6,107	3,847	4,917
Alamo Heights	44	58	137	*	*	53	*	36	22
Terrell Hills	*	*	*	*	*	368	148	87	67
Total	1,671	3,963	5,048	4,482	4,588	6,507	6,255	3,970	5,006

*Insufficient data. †Included in Granite City.

	1945	1946	1947	1948	1949	1950	1951	1952	1953
SAN DIEGO, CALIF.	2,254	2,408	3,496	4,162	3,224	5,951	6,041	9,492	8,033
Chula Vista	79	292	282	589	445	897	377	902	580
Coronado	25	31	50	106	88	106	195	125	68
El Cajon	174	208	201	179	106	286	393	486	123
La Mesa	162	426	262	331	226	375	306	1,125	473
National City	84	79	220	199	239	429	476	429	178
Total	2,778	3,445	4,511	5,566	4,328	8,024	7,788	12,559	9,455
SAN FRANCISCO, CALIF.	3,675	3,112	2,938	3,951	3,851	3,548	1,694	1,872	2,120
Alameda	97	106	125	146	104	103	143	91	116
Albany	193	67	71	45	37	65	44	22	25
Antioch	14	160	*	125	111	106	296	452	254
Atherton	44	45	53	109	76	160	164	87	114
Belmont	58	276	159	170	210	162	186	392	434
Belvedere	*	*	*	*	26	59	54	24	30
Benicia	*	8	16	11	13	24	30	28	90
Berkeley	266	255	331	367	427	409	304	313	234
Burlingame	172	201	181	302	259	277	180	121	131
Concord	4	*	202	*	66	330	275	491	1,124
Corte Madera	7	19	18	34	36	78	112	97	81
Daly City	106	149	213	227	586	863	546	884	598
El Cerrito	28	*	117	*	337	407	402	336	296
Emeryville	5	2	2	12	4	1	0	7	7
Fairfax	*	*	*	40	43	30	52	32	36
Hayward	41	151	223	234	701	1,574	721	1,358	550
Hillsborough	15	51	38	85	64	121	169	106	159
Larkspur	13	34	35	13	12	82	24	71	33
Martinez	4	23	36	45	47	95	58	20	19
Menlo Park	*	*	*	210	488	720	487	356	394
Mill Valley	125	84	56	57	48	69	67	65	149
Oakland	955	1,405	1,702	1,408	1,294	1,482	1,351	1,241	1,150
Palo Alto	167	549	456	484	460	935	811	890	542
Piedmont	17	19	25	50	57	80	69	65	69
Pinole	*	*	*	*	17	17	21	6	21
Pittsburg	20	199	70	142	71	242	190	463	180
Redwood City	247	452	514	679	500	1,037	1,182	745	663
Richmond	76	244	572	577	456	634	496	448	719
Ross	*	*	*	11	11	17	21	8	12
San Anselmo	52	152	155	*	31	100	79	59	50
San Bruno	70	134	215	293	119	221	186	110	113
San Carlos	383	501	517	656	301	407	223	189	290
San Leandro	204	217	235	204	130	257	332	588	632
San Mateo	454	937	1,340	1,714	1,386	1,793	855	586	735
San Rafael	56	124	184	263	171	238	220	232	114
Sausalito	*	*	*	*	*	31	32	20	34
South San Francisco	381	555	303	512	329	769	922	544	745
Vallejo	196	17	12	38	174	314	634	451	369
Walnut Creek	32	80	13	17	23	43	45	53	37
Alameda Co. (UP)	*	*	*	*	2,184	3,857	4,039	2,365	2,767
Contra Costa Co. (UP)	*	*	*	*	2,285	5,634	2,757	2,884	2,906
Marin Co. (UP)	*	*	*	*	544	1,314	1,269	713	753
San Mateo Co. (UP)	945	2,301	2,511	2,097	1,301	1,434	1,075	1,444	1,021
Solano Co. (UP)	*	*	*	*	186	200	185	223	161
Total	9,122	12,629	13,638	15,328	19,576	30,339	23,002	21,552	21,077
SAN JOSE, CALIF.	269	837	605	1,518	1,221	2,023	1,007	951	1,236
Mountain View	*	*	*	*	100	558	273	426	587
Santa Clara	53	448	133	100	158	573	297	499	337
Sunnyvale	28	99	217	216	148	290	132	885	931
Total	350	1,384	955	1,834	1,627	3,444	1,709	2,761	3,091

	1945	1946	1947	1948	1949	1950	1951	1952	1953
SAVANNAH, GA.	214	472	644	774	741	1,611	767	704	631
Savannah Beach	2	24	*	74	22	64	17	17	23
Total	216	496	644	848	763	1,675	784	721	654
SCRANTON, PA.	35	63	36	41	42	324	68	223	323
Abington Twp.	*	*	*	*	427	553	735	1,031	731
Carbondale	0	0	2	0	6	2	2	3	0
Clarks Green	*	*	4	28	2	0	0	0	*
Dalton	0	0	1	13	5	4	4	0	1
Dunmore	*	4	43	90	38	69	66	*	*
Exeter	1	2	11	9	4	17	0	0	*
Factoryville	3	21	16	6	3	8	4	0	5
Forty Fort	4	9	13	12	9	17	12	23	8
Glenburn	0	0	3	3	0	9	5	3	4
Hughestown	*	0	2	1	2	2	1	8	0
Kingston	10	17	43	61	53	88	71	69	57
Laflin	0	0	0	0	0	1	0	0	0
La Plume	0	0	0	0	1	6	1	8	4
Moosic	1	1	5	1	2	11	5	11	4
Nanticoke	*	4	3	2	4	0	0	0	*
Pittston	0	2	0	0	5	2	2	1	6
Plymouth	0	0	0	0	0	0	0	0	0
Sugar Notch	0	0	0	0	0	0	0	1	0
West Pittston	*	4	0	6	0	2	6	8	8
Wilkes-Barre	39	82	47	23	12	47	19	22	21
Wyoming	*	0	0	7	11	25	17	23	25
Total	93	209	229	303	626	1,187	1,018	1,434	1,197
SEATTLE, WASH.	2,190	2,735	3,254	2,859	2,999	2,797	1,917	2,372	1,985
Bothell	*	6	0	15	10	12	16	14	18
Bremerton	54	34	21	72	35	73	148	704	49
Edmonds	*	*	*	*	23	48	67	69	*
Kirkland	20	55	41	*	53	24	60	50	40
Renton	7	*	*	15	49	24	21	140	162
Tukwila	*	*	*	0	8	4	4	6	10
Total	2,271	2,830	3,316	2,961	3,177	2,982	2,233	3,355	2,264
SHREVEPORT, LA.	418	1,135	1,142	1,059	1,727	3,253	1,420	940	1,098
SIOUX CITY, IOWA	23	188	196	380	349	656	479	446	457
SOUTH BEND, IND.	398	603	629	959	1,074	2,168	1,681	1,024	1,112
Mishawaka	48	233	187	505	150	182	177	234	199
Total	446	836	816	1,458	1,224	2,350	1,258	1,258	1,311
SPOKANE, WASH.	369	1,590	1,718	1,482	2,544	3,017	1,429	1,351	1,603
Millwood	6	28	59	31	10	25	38	30	26
Total	375	1,618	1,777	1,513	2,554	3,042	1,467	1,381	1,629
SPRINGFIELD, ILL.	39	350	342	447	232	342	306	238	175
Grandview	66	*	*	27	76	*	*	*	*
Total	105	350	342	474	308	342	306	238	175
SPRINGFIELD, MASS.	200	586	574	859	665	1,169	887	864	1,229
Agawam	*	*	*	141	202	225	234	183	153
Amherst	*	*	*	*	33	42	26	46	31
Chicopee	44	134	208	302	187	270	484	303	338
Easthampton	1	34	72	94	60	115	69	78	42
East Longmeadow	*	*	*	*	96	137	172	255	153
Granby	9	24	*	*	33	61	41	41	30
Hadley	*	*	*	*	13	18	13	17	21
Holyoke	24	56	130	82	74	316	112	130	108

*Insufficient data.

	1945	1946	1947	1948	1949	1950	1951	1952	1953
SPRINGFIELD, MASS. (cont.)									
Longmeadow	21	23	46	87	64	131	104	116	107
Ludlow	*	*	*	*	96	119	107	134	144
Northampton	30	56	78	69	96	71	128	103	97
South Hadley	33	111	226	132	135	232	130	190	71
Ware	4	3	9	20	18	15	27	30	43
Westfield	64	93	197	145	191	146	156	164	149
West Springfield	43	114	183	153	361	187	179	164	182
Wilbraham	*	*	*	*	69	90	108	87	110
Total	473	1,234	1,723	2,084	2,393	3,344	2,977	2,905	3,008
SPRINGFIELD, MO.	243	656	563	365	468	794	549	543	337
SPRINGFIELD, OHIO	26	226	256	241	257	517	217	478	366
STOCKTON, CALIF	208	429	576	645	484	944	688	436	228
SYRACUSE, N. Y.	160	183	405	498	881	951	385	483	549
East Syracuse	0	1	2	5	5	4	1	7	7
Fayetteville	1	4	10	20	43	73	66	64	29
Liverpool	18	22	26	25	24	36	41	20	17
Manlius	0	0	8	3	13	20	10	19	1
Manlius Town (UP)	*	*	*	*	*	*	*	32	130
Minoa	18	*	2	5	10	*	*	*	*
Solvay	0	3	26	11	15	38	52	46	37
Total	197	213	479	567	992	1,122	555	671	770
TACOMA, WASH.	451	1,048	753	915	1,105	1,780	1,103	582	508
Auburn	22	28	31	39	47	52	90	52	32
Fir Crest	27	42	18	26	44	76	67	40	47
Pacific	27	49	4	4	8	1	4	8	8
Pierce Co. (UP)	*	*	*	*	*	1,596	902	731	715
Puyallup	56	27	33	*	339	163	70	45	42
Ruston	*	*	*	*	2	2	4	1	6
Sumner	15	43	20	32	35	35	25	16	17
Total	597	1,237	859	1,016	1,580	3,702	2,265	1,475	1,375
TAMPA, FLA.	383	718	861	890	801	2,126	664	1,623	1,937
Gulfport	47	101	187	179	244	401	391	303	169
Port Tampa	15	22	6	25	14	7	14	6	22
St. Petersburg	568	1,522	2,612	2,247	2,564	3,411	2,855	3,268	3,324
Total	1,013	2,363	3,666	3,341	3,623	5,945	3,924	5,200	5,452
TERRE HAUTE, IND.	61	239	97	126	131	176	173	130	84
TOLEDO, OHIO	339	626	638	593	801	1,660	1,154	1,012	866
Maumee	10	84	66	27	91	141	138	173	208
Ottawa Hills	4	5	36	33	55	77	61	49	35
Rossford	4	7	16	19	23	34	46	25	30
Sylvania	2	10	29	26	34	39	19	34	29
Total	359	732	785	698	1,004	1,951	1,418	1,293	1,168
TOPEKA, KANS.	231	546	438	658	517	522	459	398	422
TRENTON, N. J.	0	51	57	156	28	59	549	125	159
Hamilton Twp.	*	*	*	259	370	263	665	957	1,663
Hightstown	0	7	4	9	19	33	11	31	19
Lawrence Twp.	*	*	*	*	*	*	237	136	81
Princeton (In Pennsylvania)	0	32	*	*	24	28	84	26	35
Lower Makefield Twp.	*	*	53	85	45	176	172	*	194
Morrisville	5	59	41	75	*	68	63	*	67

	1945	1946	1947	1948	1949	1950	1951	1952	1953
TRENTON, N. J. (cont.)									
Yardley	1	34	15	18	4	0	5	*	9
Total	6	183	170	602	490	627	1,766	1,275	2,227
TULSA, OKLA.	514	982	1,087	936	1,373	1,430	740	759	789
Sapulpa	17	21	53	52	49	64	58	48	63
Total	531	1,003	1,140	988	1,422	1,494	798	807	852
UTICA, N. Y.	8	52	129	129	86	181	160	234	128
Clinton	1	*	0	0	1	*	5	13	2
Frankfort Town (Inc. Frankfort Village)	6	13	11	19	19	30	29	*	*
Mohawk	0	1	0	*	*	32	6	16	20
New Hartford Town (Inc. New Hartford Village and part of New York Mills)	2	6	3	4	3	2	13	4	12
Oriskany	0	0	0	2	5	0	0	0	*
Rome	24	64	68	89	343	86	104	138	142
Whitesboro	*	*	*	*	*	37	81	41	16
Total	41	136	211	243	457	368	398	446	320
WACO, TEX.	366	806	809	840	1,042	2,366	1,151	956	559
WASHINGTON, D. C.	2,852	3,017	4,287	3,797	8,254	4,857	4,494	4,761	5,399
(In Virginia)									
Alexandria	21	298	528	487	1,406	595	436	712	1,512
Arlington Co.	454	1,453	2,481	1,909	2,468	1,926	1,646	1,285	2,797
Fairfax Co.	*	*	*	2,099	7,248	4,942	3,912	3,597	2,832
Falls Church	*	*	*	*	119	147	167	83	102
(In Maryland)									
Bethesda Area (Inc. Glen Echo and Somerset)	295	582	849	†	†	†	†	†	†
Cheverly	28	83	100	*	57	73	51	59	41
Greenbelt	*	0	0	0	0	0	0	0	1
Kensington	18	41	32	*	7	*	15	20	41
Montgomery Co.				3,870	4,887	6,702	4,628	4,852	6,041
Prince Georges Co.				6,290	8,142	6,800	3,830	3,829	3,960
Rockville	*	*	60	48	380	445	417	873	714
Silver Springs	394	1,233	3,482	‡	‡	‡	‡	‡	‡
Takoma Park	42	165	181	102	§	§	§	§	§
Total	4,104	6,872	11,990	18,602	32,968	26,487	19,596	20,071	23,440
WATERBURY, CONN.	64	255	263	311	335	536	545	858	459
Beacon Falls	4	3	0	*	*	*	29	30	14
Naugatuck	9	55	80	98	79	110	33	104	89
Plymouth	*	*	0	0	0	0	0	0	0
Watertown	7	107	117	105	82	102	114	149	139
Wolcott	*	*	*	*	*	72	106	134	94
Total	84	420	460	514	496	820	827	1,275	795
WATERLOO, IOWA	151	473	285	222	298	417	402	316	291
Cedar Falls	6	*	*	47	119	164	159	157	106
Total	157	473	285	269	417	581	561	473	397
WHEELING, W. VA.	0	42	51	105	79	180	92	88	114
Bethany	0	7	3	1	4	2	0	0	0
McMechen	0	0	0	2	0	19	5	54	20
Moundsville	16	76	77	69	52	52	54	65	42

*Insufficient data.
†Bethesda Area included in Montgomery Co.
‡Silver Springs included in Montgomery Co.
§Permits discontinued.

	1945	1946	1947	1948	1949	1950	1951	1952	1953
WHEELING, W. VA. (cont.)									
(In Ohio)									
Martins Ferry	5	8	24	13	*	14	13	10	14
Tiltonsville	*	*	*	*	*	18	16	8	*
Total	21	132	155	190	135	285	180	225	190
WICHITA, KANS.	234	1,759	2,001	2,359	3,530	3,850	2,987	3,634	2,354
Eastborough	9	6	26	29	20	39	24	14	10
Total	243	1,765	2,027	2,388	3,550	3,889	3,011	3,648	2,364
WILMINGTON, DELA.	82	208	126	133	105	276	260	576	151
Bellefonte	0	10	12	11	18	21	12	13	17
Elsmere	0	474	53	172	113	98	27	38	51
Newark	17	39	37	84	27	58	467	47	193
Newport	6	7	3	*	1	7	2	0	*
Avondale, Pa.	0	1	0	1	0	0	0	2	*
Penns Grove, N. J.	2	5	*	28	14	*	*	17	25
Total	107	744	231	429	278	460	768	693	437
WINSTON-SALEM, N. C.	120	270	578	363	888	1,035	1,067	928	585
WORCESTER, MASS.	287	499	563	748	494	1,539	1,068	454	421
Auburn	*	*	*	*	100	992	203	215	127
Boylston	*	*	*	*	11	[illegible]	18	28	23
Clinton	*	*	*	*	36	26	41	34	22
Grafton	0	10	11	20	26	13	26	58	41
Holden	*	*	*	*	106	161	198	168	113
Hudson	5	16	31	37	20	34	41	38	46
Leicester	*	*	*	*	32	64	67	136	72
Marlborough	6	22	57	38	39	65	88	68	99
Northbridge	5	11	55	51	52	101	51	31	56
Paxton	*	*	*	27	23	31	33	42	52
Shrewsbury	25	89	74	113	133	220	178	216	204
Spencer	1	7	17	19	5	29	9	18	34
West Boylston	6	17	*	*	20	57	78	66	88
Total	335	671	808	1,053	1,097	2,657	2,099	1,572	1,398
YORK, PA.	35	250	130	66	18	77	59	282	157
Dallastown	1	*	*	*	*	*	33	17	12
North York	0	0	13	5	2	10	0	2	1
Red Lion	0	0	1	0	1	7	6	0	*
Spring Garden Twp.	*	*	154	116	105	162	136	152	169
West York	2	23	22	16	15	14	16	11	12
Yoe	*	*	0	3	0	0	3	0	*
Total	38	273	320	206	141	270	253	464	351
YOUNGSTOWN, OHIO	60	257	355	329	502	1,060	562	670	699
Austintown Twp.	*	*	*	*	*	163	227	265	271
Boardman Twp. (UP)	*	*	*	*	*	870	424	471	251
Campbell	0	7	24	51	30	52	62	74	75
Girard	2	29	85	53	53	48	87	96	87
Hubbard	*	*	*	39	50	41	44	129	48
Lowellville	0	1	7	4	12	16	7	10	11
McDonald	*	1	0	0	11	166	4	6	7
Niles	30	135	121	84	48	123	90	110	98
Struthers	13	3	*	*	*	109	94	104	156
Warren	62	202	295	256	244	546	315	289	303
Farrell, Pa.	3	16	15	24	33	126	155	57	51
Sharon, Pa.	18	36	16	50	92	247	191	47	*
Total	208	687	918	892	1,075	3,567	2,262	2,328	2,057